Redistricting Committee

Amendment Packet

Friday, January 27, 2012
9:30 AM
404 HOB

Dean Cannon
Speaker

Will W. Weatherford
Chair

Table of Contents

Tab 1: Amendment 1 (H000H9049) to HJR 6011 (H000H9027)

- Statewide Map
- Northwest Map
- Big Bend Map
- Northeast Map
- Central North Map
- Central South Map
- Tampa Bay Map
- South Map
- Miami-Dade Map
- Southeast Map
- Data Report

Tab 2: Amendment 2 (SPUBH0177) to HJR 6011 (H000H9027)

- Statewide Map
- Northwest Map
- Big Bend Map
- Northeast Map
- Central North Map
- Central South Map
- Tampa Bay Map
- South Map
- Miami-Dade Map
- Southeast Map
- Data Report

Tab 3: Amendment 1 (H000C9047) to HB 6005 (H000C9043)

- Statewide Map
- Northwest Map
- Big Bend Map
- Northeast Map
- Central North Map
- Central South Map
- Tampa Bay Map
- South Map
- Miami-Dade Map
- Southeast Map
- Data Report

Tab 4: Amendment 2 (SPUBH0170) to HB 6005 (H000C9043)

- Statewide Map
- Northwest Map
- Big Bend Map
- Northeast Map
- Central North Map
- Central South Map
- Tampa Bay Map
- South Map
- Miami-Dade Map
- Southeast Map
- Data Report

Tab 5: Amendment 1 (S000S9008) to HJR 6001 (S000S9004)

- Statewide Map
- Northwest Map
- Big Bend Map
- Northeast Map
- Central North Map
- Central South Map
- Tampa Bay Map
- South Map
- Miami-Dade Map
- Southeast Map
- Data Report

Amendment 1 to
HJR 6011

H000H9049

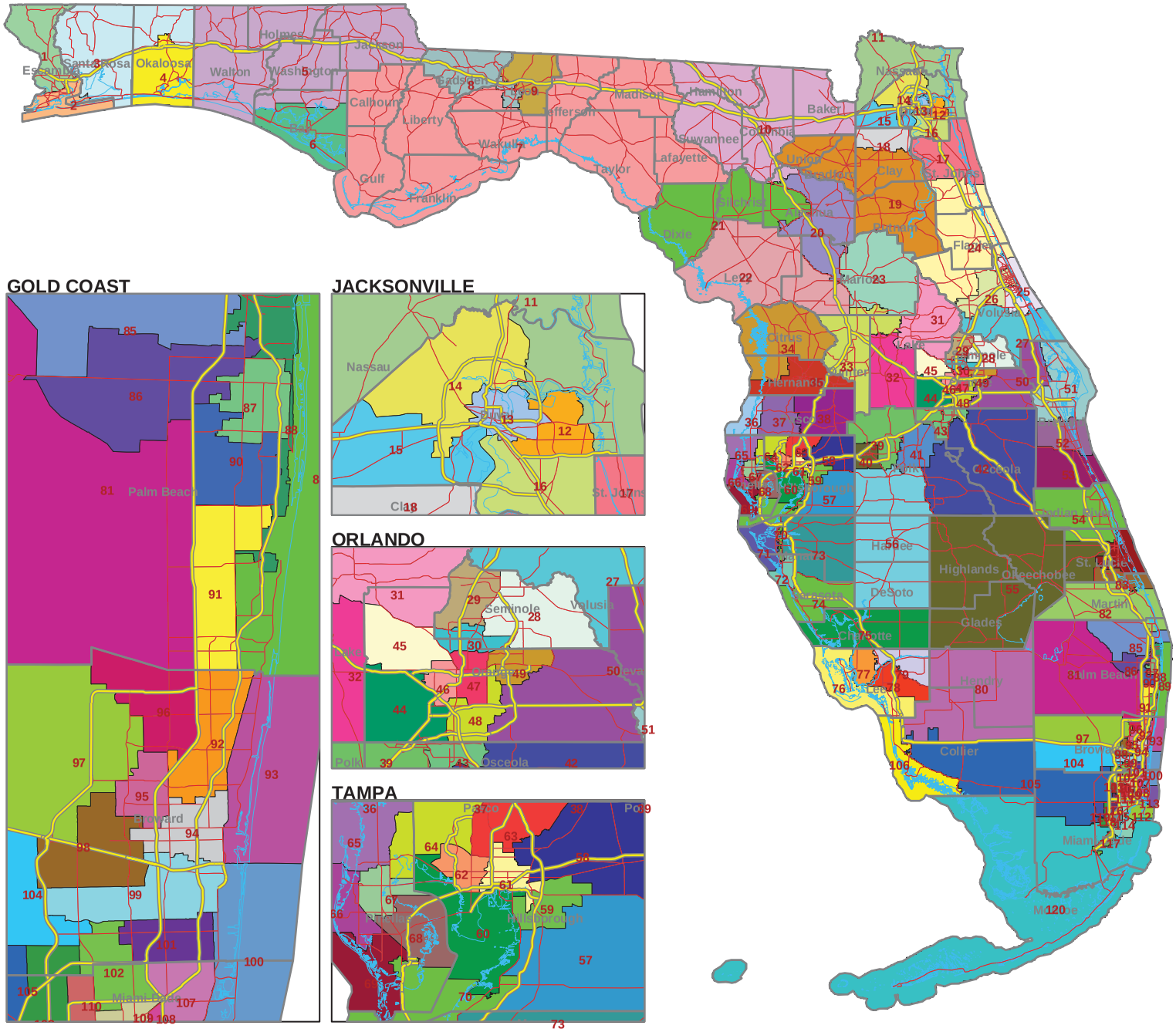

Florida House of Representatives
Redistricting Committee
402 S. Monroe Street
House Office Building
Tallahassee, FL 32399
www.floridaredistricting.org

N
W E
S

Legend

- 7 District Number
- District Boundary
- County Boundary
- Interstate Highway
- Major Highway
- Shoreline

H000H9049

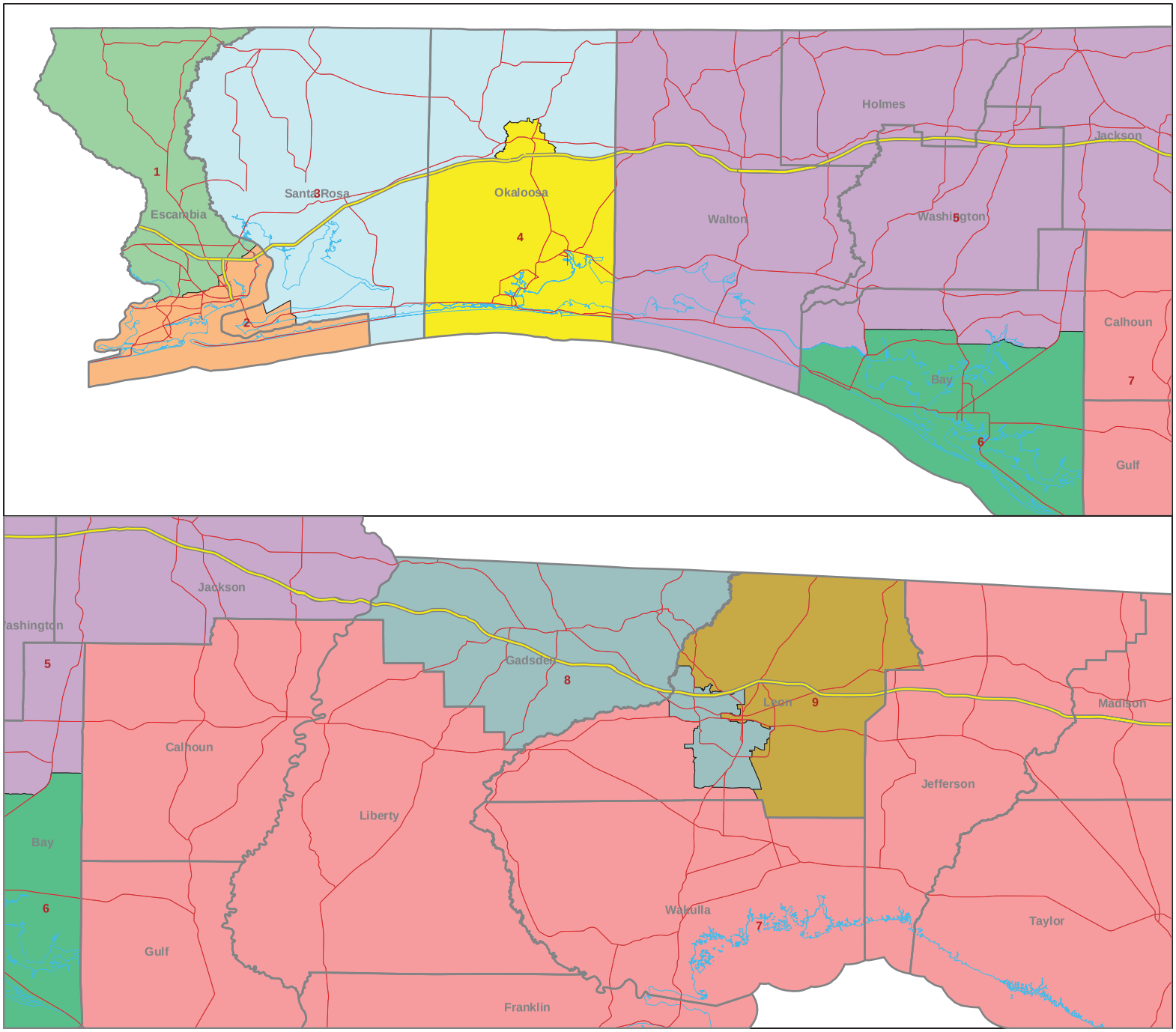

Florida House of Representatives
Redistricting Committee
402 S. Monroe Street
House Office Building
Tallahassee, FL 32399
www.floridaredistricting.org

N
W E
S

Legend

- 7 District Number
- District Boundary
- County Boundary
- Interstate Highway
- Major Highway
- Shoreline

H000H9049

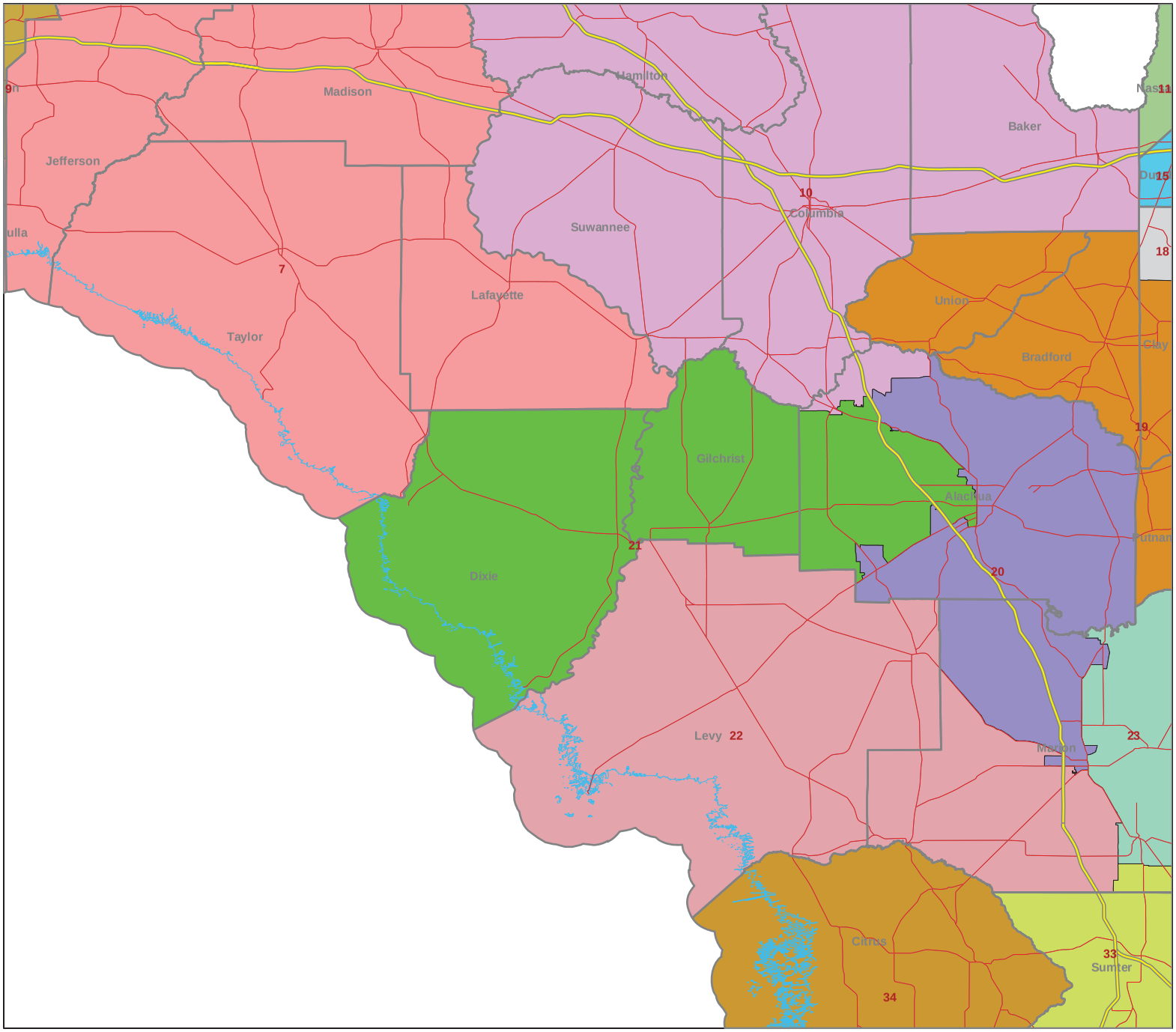

Florida House of Representatives
Redistricting Committee
402 S. Monroe Street
House Office Building
Tallahassee, FL 32399
www.floridaredistricting.org

N
W E
S

Legend

- 7 District Number
- District Boundary
- County Boundary
- Interstate Highway
- Major Highway
- Shoreline

H000H9049

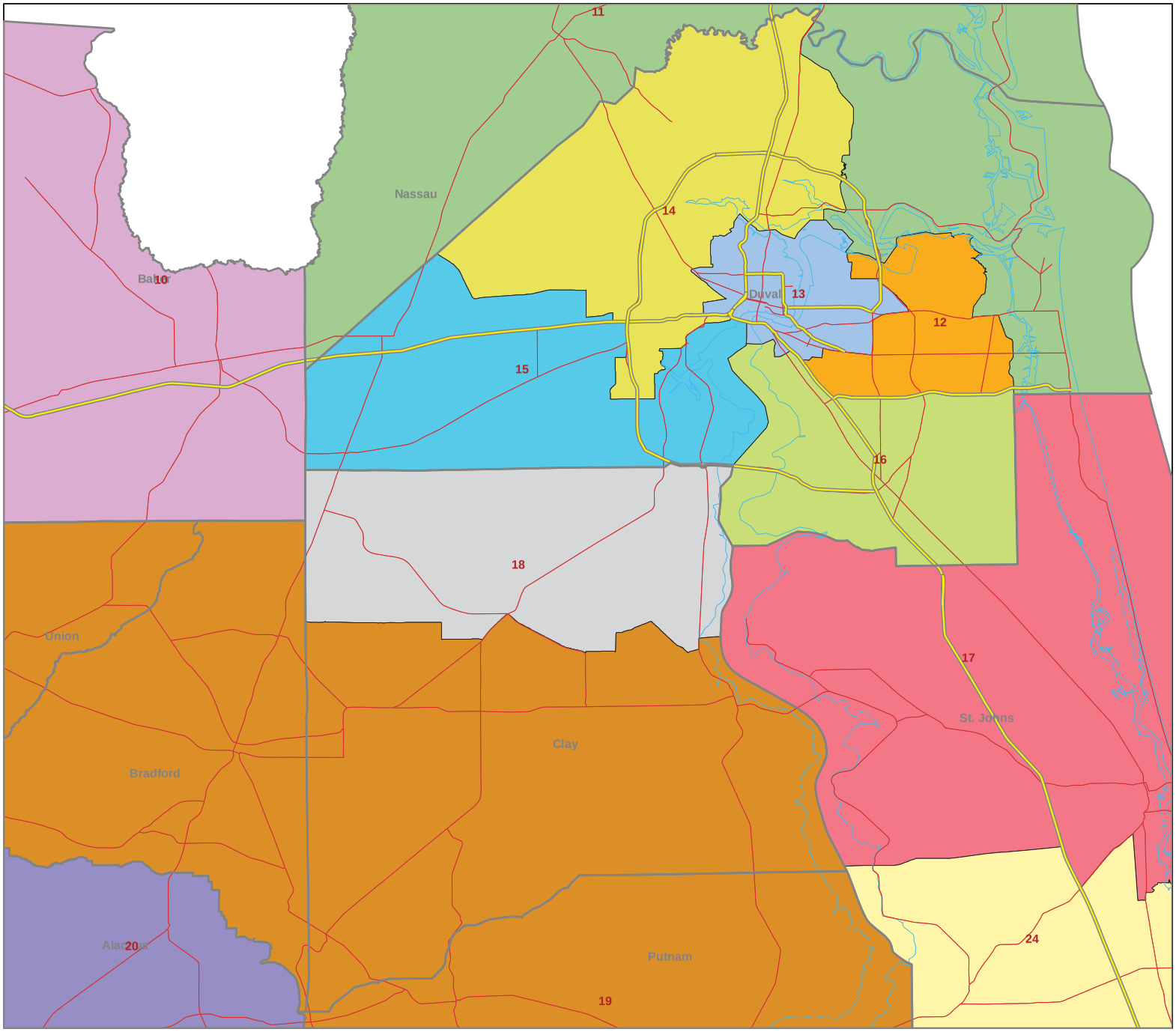

Florida House of Representatives
Redistricting Committee
402 S. Monroe Street
House Office Building
Tallahassee, FL 32399
www.floridaredistricting.org

N
W E
S

Legend

- 7 District Number
- District Boundary
- County Boundary
- Interstate Highway
- Major Highway
- Shoreline

H000H9049

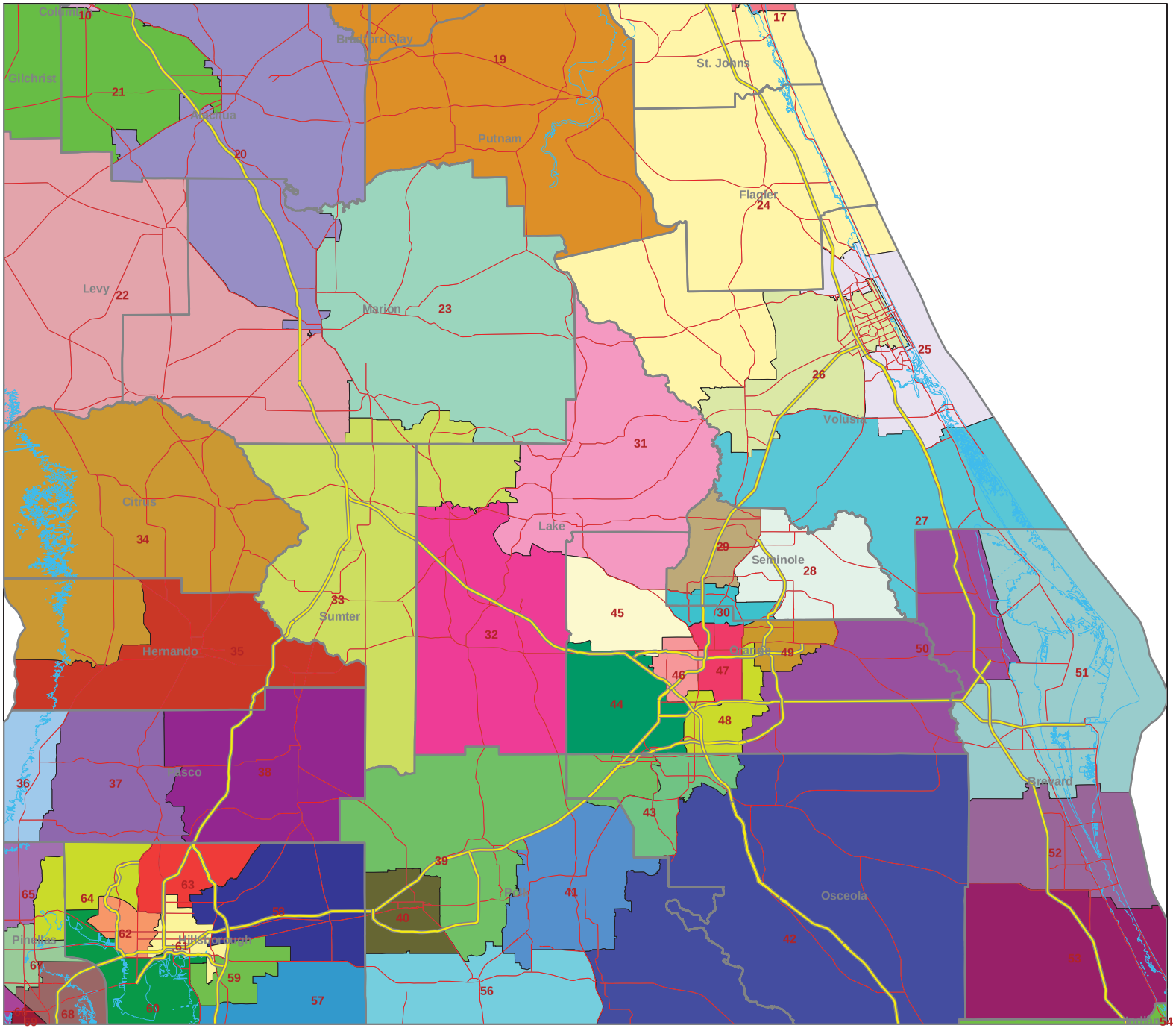

Florida House of Representatives
Redistricting Committee
402 S. Monroe Street
House Office Building
Tallahassee, FL 32399
www.floridaredistricting.org

N
W E
S

Legend

- 7 District Number
- District Boundary
- County Boundary
- Interstate Highway
- Major Highway
- Shoreline

H000H9049

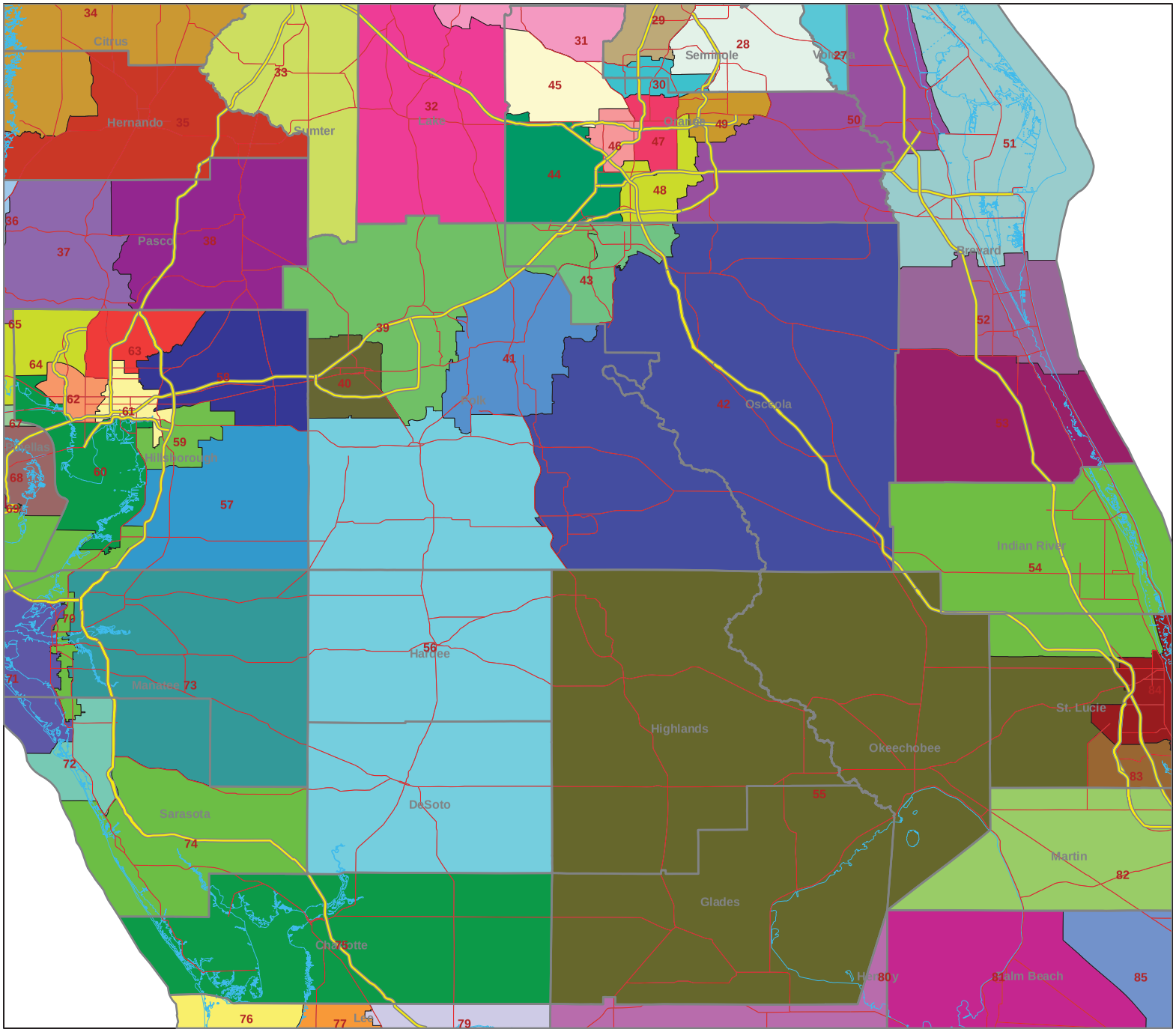

Florida House of Representatives
Redistricting Committee
402 S. Monroe Street
House Office Building
Tallahassee, FL 32399
www.floridaredistricting.org

N
W E
S

Legend

- 7 District Number
- District Boundary
- County Boundary
- Interstate Highway
- Major Highway
- Shoreline

H000H9049

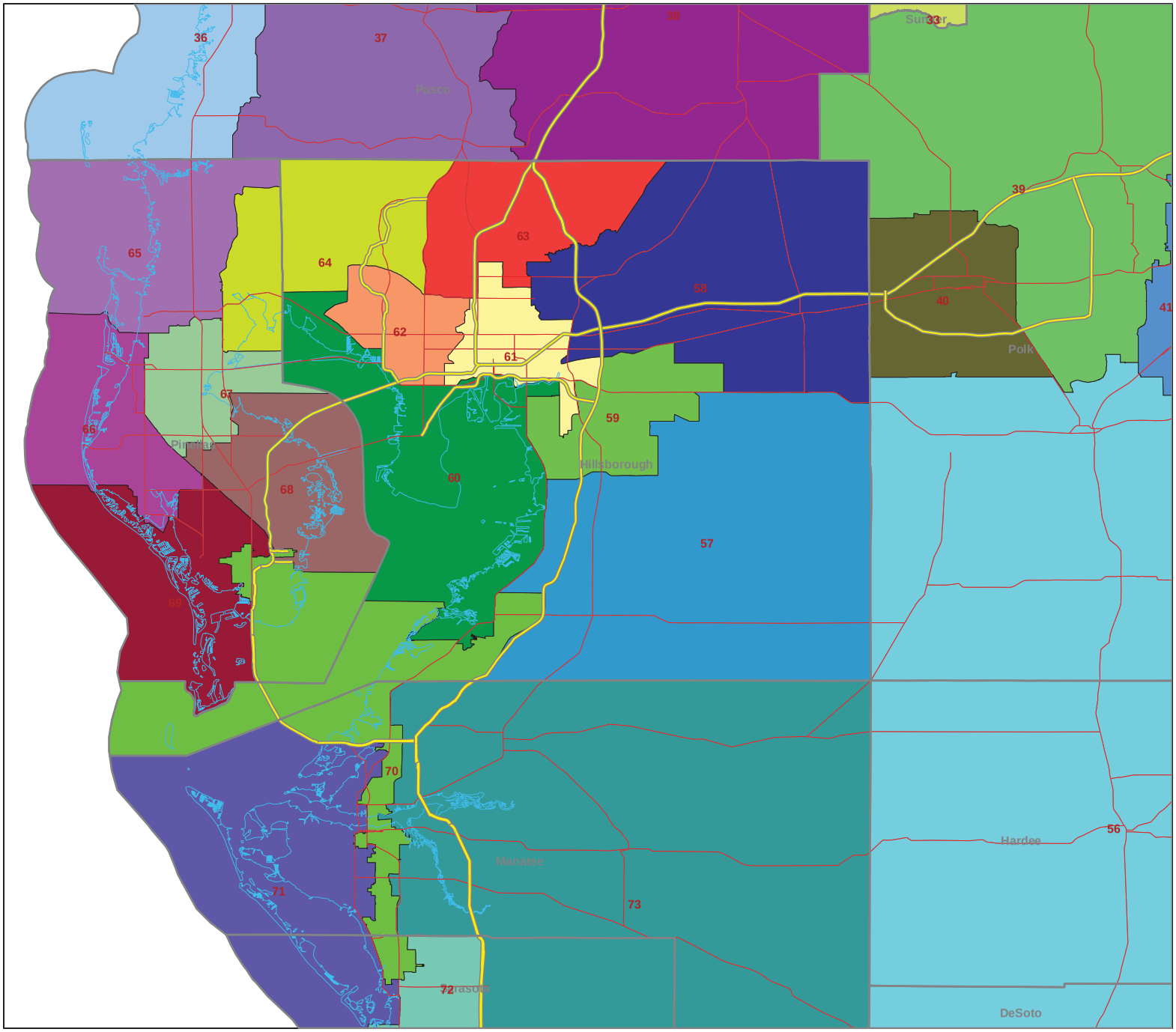

Florida House of Representatives
Redistricting Committee
402 S. Monroe Street
House Office Building
Tallahassee, FL 32399
www.floridaredistricting.org

N
W E
S

Legend

- 7 District Number
- District Boundary
- County Boundary
- Interstate Highway
- Major Highway
- Shoreline

H000H9049

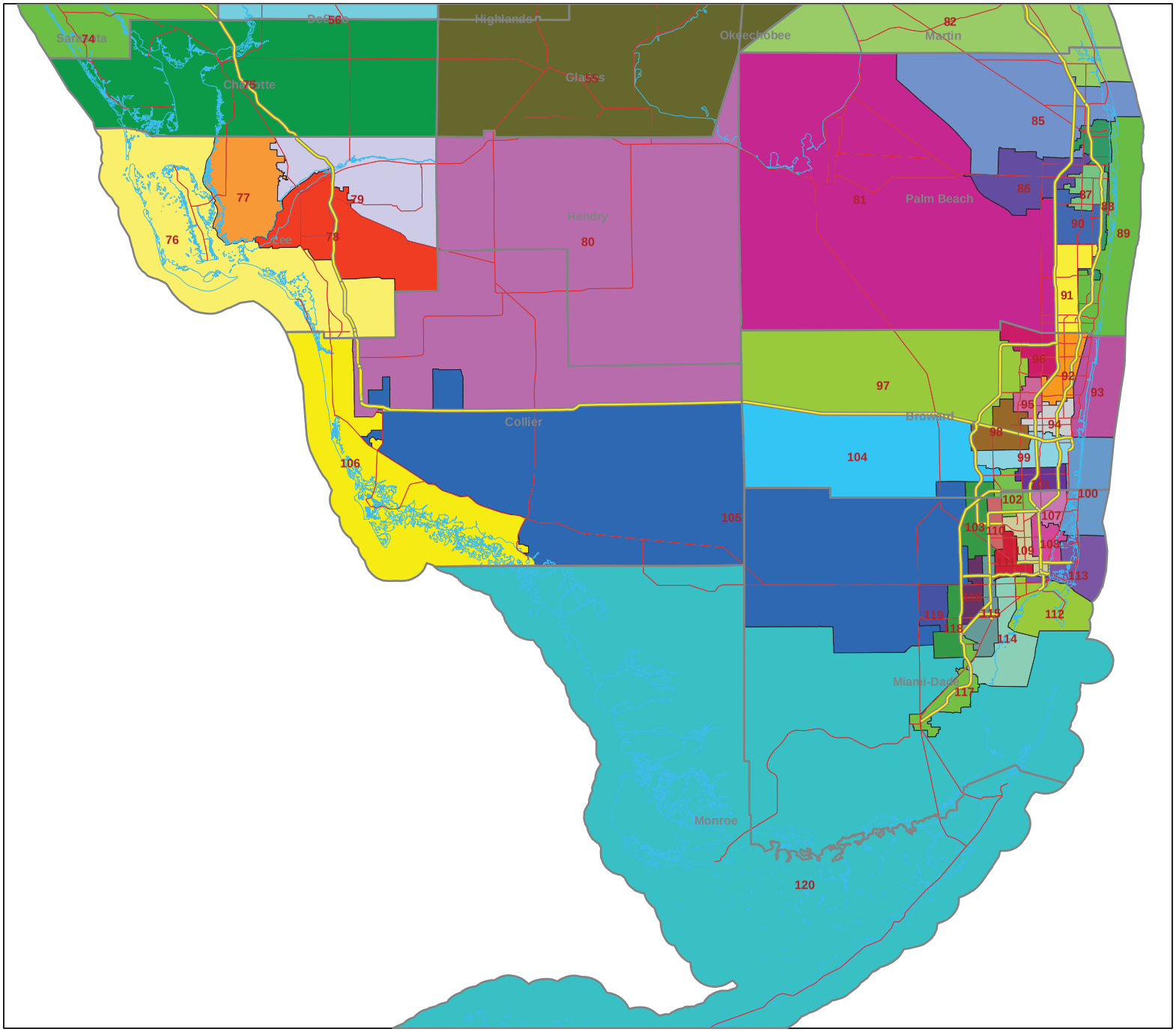

Florida House of Representatives
Redistricting Committee
402 S. Monroe Street
House Office Building
Tallahassee, FL 32399
www.floridaredistricting.org

N
W E
S

Legend

- 7 District Number
- District Boundary
- County Boundary
- Interstate Highway
- Major Highway
- Shoreline

H000H9049

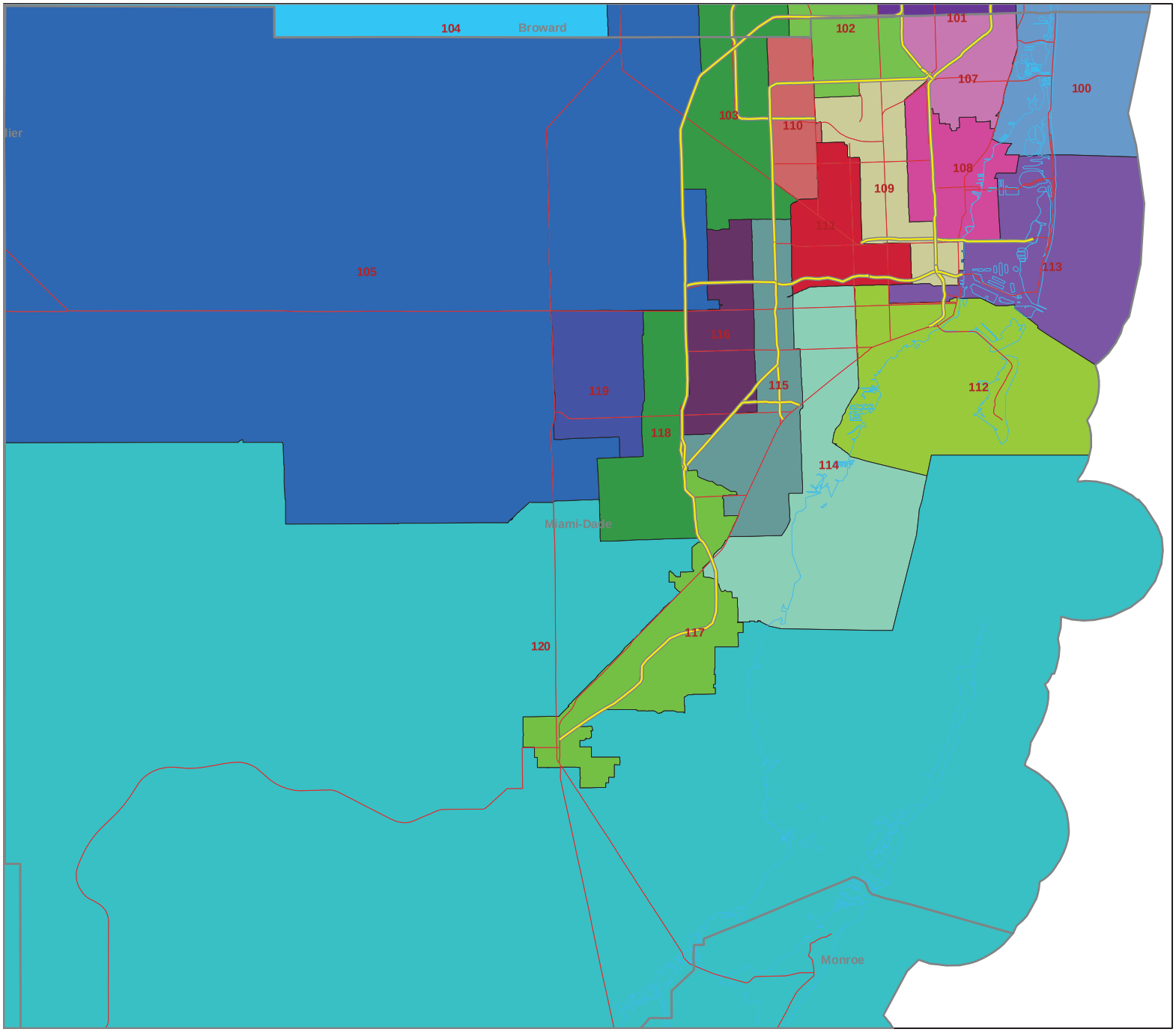

Florida House of Representatives
Redistricting Committee
402 S. Monroe Street
House Office Building
Tallahassee, FL 32399
www.floridaredistricting.org

N
W E
S

Legend

- 7 District Number
- District Boundary
- County Boundary
- Interstate Highway
- Major Highway
- Shoreline

H000H9049

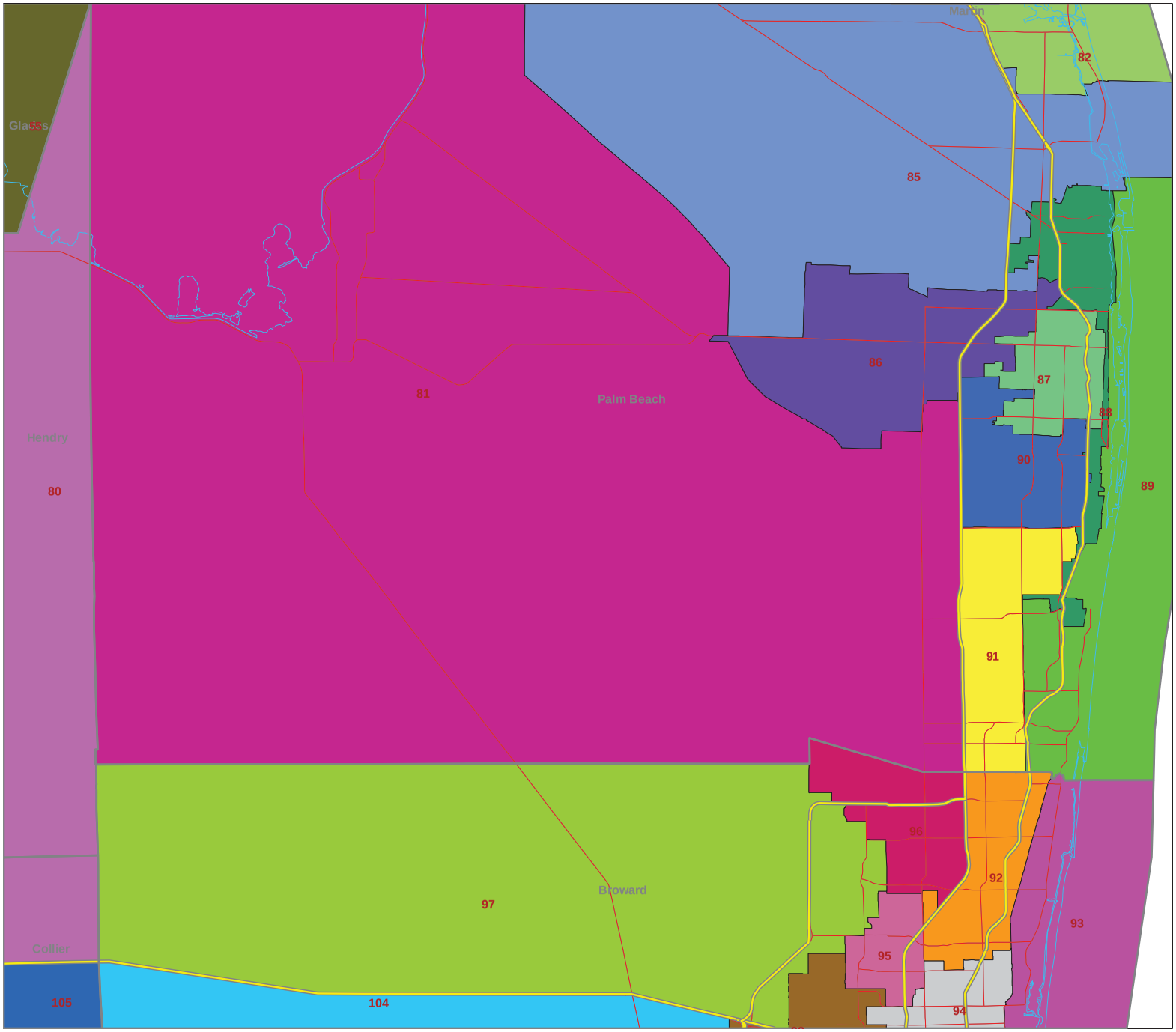

Florida House of Representatives
Redistricting Committee
402 S. Monroe Street
House Office Building
Tallahassee, FL 32399
www.floridaredistricting.org

N
W E
S

Legend

- 7 District Number
- District Boundary
- County Boundary
- Interstate Highway
- Major Highway
- Shoreline

Redistricting Plan Data Report for H000H9049

Plan File Name: H000H9049	
Plan Population Fundamentals	
Total Population Assigned:	18,801,310 of 18,801,310
Ideal District Population::	156,677
District Population Remainder:	70
District Population Range:	153,745 to 159,978
District Deviation Range:	(-2,932) To 3,301
Deviation:	(-1.87) To 2.10 Total 3.97%

Plan Type: House - 120 Districts	
Plan Geography Fundamentals:	
Census Blocks Assigned:	484,481 out of 484,481
Number Non-Contiguous Sections:	1 (normally one)
County or District Split :	30 Split of 67 used
City or District Split :	75 Split of 411 used
VTD's Split :	552 Split of 9,436 used

Number of Districts by Race Language					
	20%+	30%+	40%+	50%+	60%+
Current Black VAP	23	17	13	11	3
New Black VAP	23	18	14	12	1
Current Hisp VAP	39	22	16	13	11
New Hisp VAP	34	23	19	16	11

Plan Name:	H000H9049			Number of Districts												
Spatial Measurements - Map Based																
	Base Shapes			Circle - Dispersion					Convex Hull - Indentation							
	Perimeter	Area	P/A	Perimeter	Area	P/A	Pc/P	A/Ac	Perimeter	Area	P/A	Pc/P	A/Ac	Width	Height	W+H
H9049-Map	12,738	65,934	19.32%	12,582	184,457	6.82%	98.77%	35.74%	10,080	86,854	11.60%	79.12%	75.91%	3,159	2,808	6,319
Current Map	16,491	65,913	25.01%	13,683	231,091	5.92%	82.97%	28.52%	10,728	100,440	10.68%	65.05%	65.62%	3,321	3,199	6,643
H9049-Simple	11,774	65,846	17.88%				106.86%	35.69%				85.61%	75.81%			
Current Map	14,650	65,813	22.26%				93.40%	28.47%				73.22%	65.52%			

	Straight line in miles apart				Miles to drive by fastest route				Minutes to drive by fastest route			
	Pop	VAP	VAP Black	VAP Hispanic	Pop	VAP	VAP Black	VAP Hispanic	Pop	VAP	VAP Black	VAP Hispanic
H9049-Map	9	9	9	8	14	14	12	11	22	22	20	19
Current Map	12	12	11	10	17	17	15	14	26	26	23	22

Plan Name:	H000H9049				Number of Districts			120									
Spatial Measurements - Map Based																	
	Base Shapes			Circle - Dispersion					Convex Hull - Indentation								
	Perimeter	Area	P/A	Perimeter	Area	P/A	Pc/P	A/Ac	Perimeter	Area	P/A	Pc/P	A/Ac	Width	Height	W+H
1	172	570	30.28%	134	1,428	9.40%	77.72%	39.94%	119	881	13.50%	68.85%	64.76%	28	40	56
2	116	338	34.31%	125	1,240	10.09%	107.70%	27.30%	91	446	20.40%	78.31%	75.92%	35	21	71
3	229	1,571	14.60%	199	3,135	6.34%	86.70%	50.12%	170	1,987	8.55%	74.05%	79.09%	54	46	109
4	116	658	17.67%	114	1,046	10.98%	98.79%	62.90%	104	717	14.50%	89.37%	91.79%	24	33	48
5	286	3,612	7.93%	325	8,367	3.88%	113.48%	43.17%	254	4,019	6.31%	88.65%	89.89%	91	54	182
6	126	731	17.30%	145	1,686	8.65%	115.30%	43.37%	116	797	14.55%	91.67%	91.75%	36	31	73
7	556	7,273	7.64%	530	22,250	2.38%	95.32%	32.68%	408	10,169	4.01%	73.38%	71.52%	154	78	309
8	185	610	30.41%	149	1,776	8.43%	80.63%	34.39%	116	835	13.89%	62.44%	73.15%	42	26	84
9	129	435	29.77%	94	713	13.30%	73.16%	61.10%	88	530	16.60%	67.84%	82.20%	24	28	49
10	307	2,663	11.56%	273	5,923	4.61%	88.81%	44.97%	218	3,212	6.78%	70.79%	82.92%	75	56	150
11	250	940	26.64%	178	2,534	7.05%	71.36%	37.12%	153	1,534	9.97%	61.03%	61.32%	43	39	87
12	48	65	73.36%	40	128	31.39%	83.76%	51.08%	35	87	40.22%	72.87%	75.25%	11	9	22
13	40	57	70.87%	38	118	32.61%	95.15%	48.36%	31	71	43.66%	76.20%	80.84%	11	8	22
14	102	232	44.13%	81	520	15.58%	79.08%	44.64%	68	299	22.74%	66.35%	77.65%	21	23	42
15	79	208	37.94%	81	526	15.49%	102.89%	39.68%	64	242	26.44%	80.78%	86.28%	23	12	47
16	57	144	40.04%	62	305	20.31%	107.61%	47.14%	52	179	29.05%	90.04%	80.55%	15	13	30
17	120	526	22.89%	115	1,055	10.93%	95.83%	49.85%	99	646	15.32%	82.21%	81.43%	29	30	58
18	69	213	32.35%	79	502	15.85%	115.43%	42.44%	63	232	27.15%	91.30%	91.90%	22	11	44
19	258	1,812	14.24%	262	5,460	4.80%	101.66%	33.19%	196	2,402	8.15%	75.90%	75.47%	68	56	136
20	214	882	24.34%	161	2,071	7.80%	75.25%	42.59%	134	1,173	11.42%	62.37%	75.21%	30	51	60
21	245	1,502	16.34%	231	4,260	5.44%	94.44%	35.26%	177	2,021	8.75%	72.09%	74.34%	68	47	137
22	240	1,856	12.94%	240	4,597	5.23%	100.18%	40.37%	186	2,313	8.04%	77.38%	80.24%	69	46	139
23	159	929	17.11%	136	1,484	9.21%	85.99%	62.64%	119	1,019	11.67%	74.78%	91.25%	30	38	61
24	214	1,254	17.09%	174	2,426	7.21%	81.60%	51.69%	156	1,655	9.42%	72.75%	75.77%	40	58	81
25	118	238	49.52%	96	740	13.05%	81.66%	32.27%	79	375	21.06%	66.75%	63.71%	23	28	46
26	111	276	40.34%	90	645	13.97%	80.97%	42.78%	77	414	18.59%	69.10%	66.70%	25	24	50
27	160	537	29.91%	148	1,743	8.50%	92.27%	30.80%	112	813	13.77%	69.69%	66.06%	42	28	85
28	78	216	36.08%	74	440	16.92%	95.28%	49.23%	62	252	24.60%	79.30%	85.98%	20	15	41
29	52	96	54.03%	50	199	25.12%	96.50%	48.17%	42	119	35.29%	80.73%	80.89%	11	14	22
30	40	51	78.02%	47	175	26.82%	116.79%	29.42%	34	64	53.12%	84.49%	80.57%	13	5	27
31	141	579	24.49%	128	1,308	9.81%	90.55%	44.26%	108	724	14.91%	76.12%	80.00%	27	41	54
32	119	561	21.26%	116	1,078	10.81%	97.73%	52.01%	100	606	16.50%	83.80%	92.59%	18	34	37
33	190	732	26.02%	158	1,996	7.94%	83.16%	36.71%	137	1,150	11.91%	71.81%	63.73%	34	49	68
34	155	947	16.43%	140	1,566	8.97%	90.23%	60.47%	122	1,075	11.34%	78.31%	88.15%	41	36	82
35	128	418	30.81%	143	1,639	8.76%	111.56%	25.50%	102	565	18.05%	79.14%	74.03%	42	18	84

Plan Name:	H000H9049				Number of Districts			120									
Spatial Measurements - Map Based																	
	Base Shapes			Circle - Dispersion					Convex Hull - Indentation								
	Perimeter	Area	P/A	Perimeter	Area	P/A	Pc/P	A/Ac	Perimeter	Area	P/A	Pc/P	A/Ac	Width	Height	W+H
36	63	172	36.61%	76	458	16.58%	120.09%	37.70%	59	202	29.20%	93.22%	85.57%	16	18	32
37	74	258	28.71%	74	436	16.99%	100.08%	59.11%	66	284	23.23%	89.04%	90.88%	18	18	36
38	95	439	21.59%	96	731	13.12%	101.09%	60.10%	84	478	17.57%	88.42%	92.01%	24	21	48
39	141	526	26.88%	133	1,412	9.44%	94.30%	37.26%	107	732	14.61%	75.63%	71.88%	38	29	77
40	45	105	42.76%	50	200	25.03%	111.40%	52.55%	42	116	36.20%	92.98%	91.05%	11	11	22
41	88	258	34.11%	77	477	16.24%	87.83%	54.19%	67	313	21.40%	75.84%	82.72%	19	22	38
42	198	1,927	10.32%	197	3,103	6.37%	99.37%	62.10%	172	2,010	8.55%	86.43%	95.89%	46	48	92
43	64	98	65.92%	59	278	21.28%	91.20%	35.40%	47	147	31.97%	72.39%	66.99%	15	14	30
44	60	182	33.03%	65	341	19.21%	108.86%	53.43%	55	198	27.77%	91.27%	92.13%	15	15	30
45	54	129	42.49%	60	294	20.68%	111.13%	43.78%	49	150	32.66%	89.31%	86.06%	15	13	30
46	30	39	77.23%	28	66	43.60%	94.56%	59.69%	26	47	55.31%	85.05%	84.21%	6	9	13
47	36	53	67.13%	37	109	33.91%	103.16%	48.96%	32	64	50%	88.83%	83.82%	6	11	13
48	54	76	70.39%	52	219	23.98%	97.17%	35.06%	42	112	37.5%	77.64%	68.60%	10	15	20
49	37	58	63.86%	39	123	32.00%	105.74%	47.39%	31	65	47.69%	83.24%	89.70%	11	7	23
50	134	555	24.11%	131	1,365	9.60%	97.84%	40.72%	106	706	15.01%	79.06%	78.74%	33	30	66
51	132	645	20.48%	122	1,195	10.27%	92.76%	54.03%	108	764	14.13%	81.62%	84.53%	26	37	52
52	81	283	28.82%	87	606	14.41%	107.05%	46.72%	70	320	21.87%	85.75%	88.5%	23	17	46
53	90	443	20.36%	109	948	11.52%	121.00%	46.76%	86	464	18.53%	95.18%	95.61%	29	18	59
54	125	744	16.90%	137	1,503	9.15%	109.29%	49.52%	110	827	13.30%	87.35%	90.05%	37	27	75
55	260	3,247	8.00%	282	6,317	4.46%	108.45%	51.40%	234	3,583	6.53%	89.98%	90.63%	71	60	143
56	199	1,890	10.55%	213	3,621	5.89%	107.04%	52.20%	185	1,982	9.33%	92.72%	95.38%	32	65	64
57	92	373	24.66%	99	789	12.63%	108.39%	47.24%	80	410	19.51%	86.94%	90.98%	24	20	48
58	78	263	29.64%	79	504	15.80%	102.24%	52.12%	67	295	22.71%	85.89%	89.17%	21	16	42
59	50	66	75.24%	43	152	28.75%	87.06%	43.88%	35	85	41.17%	69.52%	78.70%	12	9	24
60	97	204	47.83%	83	551	15.11%	85.38%	37.01%	69	300	23%	70.68%	68.02%	17	24	34
61	48	48	101.36%	40	129	31.22%	82.60%	37.28%	34	76	44.73%	69.58%	63.42%	9	12	19
62	31	44	71.37%	31	79	39.74%	100.34%	55.49%	28	51	54.90%	88.63%	86.78%	9	8	18
63	51	93	55.07%	57	259	22.04%	111.35%	35.95%	42	104	40.38%	81.82%	89.61%	15	9	30
64	57	116	49.24%	62	306	20.29%	108.22%	38.07%	48	153	31.37%	83.65%	76.15%	14	13	29
65	54	139	39.32%	57	265	21.77%	105.48%	52.47%	49	157	31.21%	89.28%	88.87%	15	12	31
66	50	95	52.33%	51	208	24.57%	102.53%	45.79%	43	121	35.53%	85.98%	78.97%	11	15	22
67	42	53	80.95%	40	128	31.35%	93.61%	41.37%	33	73	45.20%	76.88%	72.63%	11	9	23
68	49	99	50.09%	48	185	26.05%	97.34%	53.42%	41	115	35.65%	82.51%	86.26%	12	12	25
69	70	130	54.42%	62	308	20.21%	87.78%	42.31%	51	173	29.47%	71.84%	75.39%	15	16	30
70	172	201	85.45%	96	734	13.09%	55.85%	27.44%	90	519	17.34%	52.27%	38.81%	26	30	53

Plan Name:	H000H9049				Number of Districts			120								
Spatial Measurements - Map Based																
	Base Shapes			Circle - Dispersion					Convex Hull - Indentation							
	Perimeter	Area	P/A	Perimeter	Area	P/A	Pc/P	A/Ac	Perimeter	Area	P/A	Pc/P	A/Ac	Width	Height	W+H
71	82	234	35.24%	81	530	15.40%	98.92%	44.18%	67	274	24.45%	81.05%	85.60%	18	22	36
72	53	102	52.47%	50	204	24.78%	94.83%	49.81%	46	133	34.58%	85.85%	76.77%	11	16	22
73	123	793	15.61%	132	1,385	9.53%	106.66%	57.25%	112	831	13.47%	90.43%	95.46%	30	30	61
74	100	442	22.75%	106	905	11.79%	105.92%	48.91%	88	530	16.60%	87.30%	83.56%	30	22	61
75	138	860	16.12%	183	2,679	6.85%	132.32%	32.11%	134	903	14.83%	96.53%	95.30%	53	18	107
76	142	594	23.94%	169	2,281	7.42%	118.98%	26.07%	121	841	14.38%	84.95%	70.73%	41	32	83
77	63	147	43.18%	55	243	22.71%	87.04%	60.43%	49	165	29.69%	76.95%	89.35%	11	16	23
78	83	224	37.31%	88	619	14.24%	105.30%	36.26%	69	293	23.54%	82.26%	76.72%	25	19	50
79	96	248	38.70%	91	665	13.75%	95.14%	37.35%	74	311	23.79%	76.93%	79.90%	23	17	46
80	246	1,934	12.73%	245	4,769	5.13%	99.47%	40.55%	198	2,391	8.28%	80.38%	80.89%	54	56	108
81	174	1,524	11.43%	196	3,052	6.42%	112.44%	49.93%	161	1,660	9.69%	92.35%	91.83%	44	43	88
82	145	724	20.10%	182	2,640	6.90%	125.17%	27.43%	132	897	14.71%	90.62%	80.76%	54	22	109
83	71	153	46.48%	83	557	15.03%	117.60%	27.50%	60	199	30.15%	84.23%	77.00%	23	12	47
84	81	233	34.98%	77	477	16.24%	94.87%	48.92%	66	278	23.74%	80.74%	84.03%	20	20	41
85	110	381	29.08%	116	1,084	10.77%	105.34%	35.15%	88	473	18.60%	79.32%	80.64%	34	18	68
86	58	96	60.63%	60	287	20.92%	102.90%	33.53%	45	124	36.29%	77.00%	77.72%	17	10	35
87	35	31	113.43%	26	54	48.20%	74.15%	57.30%	23	39	58.97%	65.32%	79.58%	6	7	12
88	77	38	201.06%	74	440	16.89%	96.14%	8.73%	55	114	48.24%	70.97%	33.80%	5	24	11
89	89	176	50.96%	104	860	12.09%	115.95%	20.46%	79	227	34.80%	88.02%	77.58%	9	34	18
90	37	42	87.85%	32	83	38.82%	87.17%	50.70%	28	51	54.90%	75.30%	82.98%	6	8	13
91	39	52	75.39%	45	163	27.74%	115.56%	31.84%	37	65	56.92%	94.26%	80.09%	6	13	12
92	35	41	85.73%	38	116	32.81%	108.85%	35.15%	30	52	57.69%	85.15%	79.01%	6	11	13
93	43	97	44.68%	53	224	23.67%	121.48%	43.60%	43	100	43%	98.26%	97.92%	7	16	15
94	29	27	106.22%	28	62	44.83%	95.60%	44.15%	23	35	65.71%	78.36%	78.94%	7	6	14
95	21	19	109.30%	20	34	60.02%	98.54%	55.72%	18	23	78.26%	84.62%	84.60%	4	6	8
96	33	42	77.57%	36	104	34.78%	109.00%	41.13%	29	53	54.71%	87.34%	80.75%	8	9	16
97	107	494	21.76%	135	1,455	9.29%	125.84%	33.95%	101	522	19.34%	93.91%	94.66%	40	15	80
98	35	45	78.17%	31	80	39.49%	89.64%	56.36%	29	56	51.78%	81.62%	81.16%	8	8	16
99	39	49	80.28%	46	169	27.26%	115.98%	29.27%	34	63	53.96%	85.47%	78.65%	13	5	27
100	44	90	49.33%	51	207	24.61%	114.49%	43.58%	43	98	43.87%	96.30%	92.35%	7	15	15
101	22	24	92.22%	25	51	49.20%	113.48%	47.00%	21	27	77.77%	93.16%	90.51%	7	4	14
102	28	27	101.11%	26	56	47.05%	95.36%	48.80%	23	35	65.71%	82.05%	79.2%	6	7	12
103	34	43	80.69%	37	113	33.32%	107.88%	38.27%	32	56	57.14%	91.45%	77.42%	5	12	10
104	99	401	24.65%	124	1,235	10.09%	125.84%	32.52%	92	448	20.53%	92.85%	89.69%	36	14	72
105	285	1,718	16.60%	294	6,882	4.27%	103.12%	24.96%	211	2,395	8.81%	73.94%	71.74%	85	44	171

Plan Name:	H000H9049				Number of Districts			120									
Spatial Measurements - Map Based																	
	Base Shapes			Circle - Dispersion					Convex Hull - Indentation								
	Perimeter	Area	P/A	Perimeter	Area	P/A	Pc/P	A/Ac	Perimeter	Area	P/A	Pc/P	A/Ac	Width	Height	W+H
106	142	512	27.73%	158	1,997	7.93%	111.44%	25.68%	117	743	15.74%	82.25%	69.03%	34	38	69
107	21	21	98.58%	22	38	57.15%	101.70%	56.99%	19	24	79.16%	87.75%	91.5%	5	5	10
108	27	25	107.52%	26	54	48.26%	95.52%	46.99%	22	31	70.96%	80.61%	81.87%	5	7	10
109	35	28	125.20%	34	97	35.96%	98.86%	29.05%	28	48	58.33%	79.16%	58.85%	6	10	13
110	20	15	129.00%	25	49	50.21%	122.43%	31.78%	19	17	111.76%	92.86%	93.29%	2	8	4
111	25	23	109.25%	25	53	48.40%	102.88%	43.06%	22	30	73.33%	87.09%	77.06%	5	7	10
112	38	79	48.76%	43	147	29.24%	111.08%	53.99%	36	89	40.44%	92.99%	89.19%	11	9	23
113	40	62	64.90%	42	145	29.41%	105.42%	42.98%	35	81	43.20%	86.24%	77.18%	11	10	22
114	52	77	67.70%	53	226	23.56%	101.46%	34.30%	45	120	37.5%	85.53%	64.75%	10	17	20
115	43	40	105.45%	47	181	26.30%	110.92%	22.48%	37	61	60.65%	85.80%	67.03%	5	15	10
116	28	25	111.08%	33	89	37.51%	116.57%	28.97%	26	30	86.66%	90.37%	86.33%	3	10	6
117	58	43	132.76%	50	203	24.85%	87.11%	21.49%	40	89	44.94%	68.88%	49.14%	9	16	19
118	31	30	104.04%	36	105	34.56%	115.04%	28.87%	29	40	72.5%	91.68%	76%	4	11	9
119	22	26	86.76%	25	51	49.38%	111.95%	50.84%	22	28	78.57%	96.70%	93.64%	4	7	8
120	594	4,942	12.03%	641	32,723	1.96%	107.83%	15.10%	442	10,842	4.07%	74.30%	45.59%	183	96	366

H000H9049 Compactness of Populations within Districts													
	Straight line in miles apart				Miles to drive by fastest route					Minutes to drive by fastest route			
	Pop	VAP	VAP Black	VAP Hispanic	Pop	VAP	VAP Black	VAP Hisp	Route/Straight Line	Pop	VAP	VAP Black	VAP Hispanic
1	8.28	8.31	8.27	7.93	11.32	11.36	11.18	10.99	1.74	19.40	19.43	19.18	19.06
2	6.74	6.74	5.50	6.77	9.39	9.38	7.60	9.41	1.76	18.92	18.93	16.05	19.40
3	21.38	21.35	19.86	21.25	30.34	30.35	30.70	31.03	1.86	41.37	41.32	40.31	42.08
4	12.20	12.11	12.91	11.61	16.70	16.61	17.47	16.00	1.77	28.17	28.06	28.49	27.30
5	33.79	33.90	32.99	35.79	45.59	45.74	43.49	47.82	1.69	55.48	55.65	52.73	57.44
6	9.84	9.89	8.65	9.93	13.75	13.82	11.86	13.69	1.77	24.77	24.89	21.83	24.58
7	54.77	54.85	54.17	56.37	73.41	73.65	72.56	75.69	1.68	91.48	91.81	89.58	93.74
8	12.47	12.37	12.50	12.67	16.20	16.07	16.24	16.36	1.63	24.82	24.68	24.98	24.59
9	7.36	7.29	7.41	6.94	10.74	10.60	10.72	9.94	1.85	19.67	19.53	19.33	19.07
10	26.03	25.95	24.77	25.67	34.03	33.92	31.92	33.46	1.70	44.57	44.42	41.90	43.51
11	17.58	17.52	16.52	16.21	27.63	27.60	26.53	26.25	1.99	36.81	36.78	35.97	35.46
12	4.69	4.72	4.73	4.65	7.45	7.48	7.43	7.39	2.04	14.14	14.16	13.97	14.02
13	4.21	4.21	4.11	4.41	6.61	6.60	6.45	6.80	2.05	12.72	12.69	12.29	13.06
14	7.37	7.37	6.75	7.90	10.90	10.89	10.06	11.64	2.00	16.29	16.29	15.75	16.53
15	6.07	6.07	5.85	5.88	9.11	9.12	8.84	8.86	2.00	17.15	17.17	16.75	16.85
16	5.40	5.39	5.27	5.24	8.45	8.43	8.23	8.24	2.00	14.85	14.82	14.33	14.45
17	14.16	14.21	13.03	13.75	20.11	20.10	18.15	19.69	1.86	30.34	30.41	27.76	29.68
18	6.48	6.48	6.17	6.11	10.41	10.38	10.29	9.97	2.20	20.31	20.25	20.25	19.65
19	24.62	24.72	25.92	25.88	33.05	33.19	33.77	35.19	1.71	49.14	49.33	49.51	52.24
20	16.53	16.37	17.21	15.86	20.83	20.61	21.68	19.72	1.56	27.98	27.72	28.88	26.57
21	18.55	18.54	18.62	17.30	24.91	24.86	25.22	22.99	1.63	37.63	37.60	38.14	35.07
22	20.37	20.21	20.18	19.06	27.76	27.59	27.29	26.21	1.68	38.05	37.94	36.75	35.97
23	11.11	11.19	9.72	10.21	15.47	15.57	13.47	14.24	1.76	26.00	26.12	23.39	24.51
24	16.39	16.41	14.15	17.22	22.85	22.85	20.17	24.11	1.72	30.69	30.69	27.67	32.14
25	10.17	10.18	9.93	9.90	14.12	14.13	13.85	13.66	1.64	22.71	22.75	22.70	22.33
26	12.27	12.24	11.93	12.40	15.75	15.72	15.15	15.92	1.58	22.35	22.33	21.69	22.61
27	13.50	13.55	13.05	13.00	21.65	21.70	21.44	21.22	2.04	31.29	31.33	31.36	30.81
28	6.65	6.64	7.00	6.48	9.93	9.92	10.31	9.70	1.96	19.32	19.32	19.40	18.89
29	5.37	5.36	5.78	5.42	8.53	8.51	8.84	8.46	2.08	15.70	15.69	15.58	15.38
30	4.38	4.37	4.36	4.46	6.62	6.60	6.60	6.68	1.92	15.06	15.03	14.94	15.16
31	11.48	11.47	10.90	11.90	16.19	16.17	15.35	16.67	1.80	26.61	26.58	25.26	27.01
32	12.87	12.83	13.02	13.30	17.47	17.42	17.41	17.85	1.75	27.70	27.63	27.64	27.98
33	11.71	11.53	12.48	12.58	17.55	17.34	18.57	18.60	1.70	30.99	30.75	30.99	31.64
34	12.59	12.57	12.03	12.76	18.22	18.23	17.15	18.26	1.72	31.00	31.02	29.12	30.78
35	8.82	8.83	8.60	8.16	12.25	12.27	11.87	11.46	1.73	20.85	20.89	20.13	19.91
36	5.17	5.19	4.97	4.92	6.98	7.00	6.72	6.66	1.65	14.98	15.01	14.56	14.45

H000H9049 Compactness of Populations within Districts													
	Straight line in miles apart				Miles to drive by fastest route					Minutes to drive by fastest route			
	Pop	VAP	VAP Black	VAP Hispanic	Pop	VAP	VAP Black	VAP Hisp	Route/Straight Line	Pop	VAP	VAP Black	VAP Hispanic
37	9.41	9.39	9.72	9.74	14.93	14.90	15.77	15.60	2.04	25.77	25.76	26.54	26.33
38	9.12	9.03	9.43	9.62	13.74	13.59	14.29	14.53	1.96	25.10	24.91	25.68	26.10
39	15.11	15.09	14.73	15.53	21.39	21.38	20.85	22.05	1.84	29.29	29.29	28.08	29.56
40	5.44	5.42	5.14	5.43	7.94	7.93	7.40	7.92	1.90	15.80	15.77	15.14	15.65
41	8.15	8.15	7.63	8.66	11.76	11.79	10.80	12.34	1.86	21.31	21.43	19.83	22.11
42	16.37	16.61	17.93	14.53	31.75	32.30	34.35	28.59	2.55	45.91	46.61	49.38	42.36
43	5.57	5.50	6.17	5.52	9.21	9.09	10.23	9.15	2.27	18.38	18.17	20.13	18.37
44	6.55	6.56	6.84	6.87	11.60	11.60	12.05	12.19	2.31	20.20	20.17	20.36	20.81
45	5.10	5.12	4.83	5.20	7.87	7.89	7.32	8.11	2.13	15.60	15.66	14.77	15.89
46	3.44	3.43	3.41	3.52	5.41	5.40	5.36	5.54	2.10	12.04	11.99	11.94	12.28
47	3.99	3.97	4.08	4.02	6.36	6.33	6.49	6.50	1.94	14.37	14.32	14.23	14.22
48	6.71	6.71	6.66	6.72	10.17	10.15	10.08	10.22	2.03	17.10	17.08	17.00	17.12
49	3.93	3.93	3.90	3.84	6.25	6.24	6.21	6.11	1.97	13.01	13.00	12.96	12.79
50	14.67	14.57	14.73	16.09	22.75	22.60	22.66	24.81	2.05	31.98	31.82	31.56	33.56
51	7.47	7.52	6.23	7.18	10.95	11.00	9.15	10.49	1.80	19.83	19.90	17.32	19.15
52	6.49	6.49	6.45	6.31	9.02	9.00	9.06	8.88	1.71	16.95	16.94	16.99	16.67
53	6.38	6.45	5.92	5.89	9.97	10.07	9.17	9.21	1.95	19.03	19.14	18.04	17.99
54	9.65	9.66	9.56	10.05	14.08	14.08	13.58	15.40	1.79	23.19	23.23	22.50	25.03
55	28.14	28.01	28.78	28.90	38.07	37.96	38.08	38.50	1.69	52.62	52.51	50.96	52.54
56	26.59	26.71	26.26	26.71	35.11	35.34	34.23	35.18	1.76	46.05	46.37	44.90	46.05
57	8.00	8.10	7.14	8.05	12.68	12.86	11.48	12.39	2.14	21.26	21.49	19.56	20.97
58	8.87	8.86	8.92	9.02	13.08	13.05	13.22	13.30	1.97	19.42	19.39	19.55	19.56
59	4.22	4.21	4.08	4.21	6.47	6.45	6.25	6.40	2.03	13.25	13.22	12.86	13.07
60	8.14	8.11	8.26	8.76	14.48	14.42	14.33	15.03	2.21	24.46	24.35	24.77	24.97
61	4.21	4.21	4.15	4.35	6.59	6.58	6.49	6.81	2.15	12.58	12.58	12.48	12.79
62	3.78	3.78	3.86	3.74	5.73	5.73	5.83	5.67	1.94	12.11	12.11	12.18	12.03
63	5.64	5.57	5.51	5.50	8.60	8.49	8.29	8.34	1.96	16.78	16.62	16.28	16.33
64	6.39	6.42	6.15	5.90	10.05	10.11	9.53	9.26	2.03	19.04	19.17	18.24	17.73
65	4.82	4.82	5.09	4.82	7.19	7.17	7.40	7.14	1.80	16.25	16.21	16.32	16.03
66	4.48	4.49	4.95	4.63	5.96	5.96	6.42	6.10	1.59	15.54	15.56	16.71	15.78
67	3.70	3.71	3.78	3.71	5.69	5.72	5.70	5.58	1.86	12.99	13.03	13.04	12.82
68	4.20	4.21	4.25	4.24	6.18	6.21	6.51	6.34	1.78	13.68	13.70	13.52	13.73
69	4.59	4.64	4.28	4.35	6.54	6.62	6.04	6.11	1.67	15.14	15.28	14.15	14.35
70	12.86	12.89	13.10	12.38	17.46	17.51	17.60	16.96	1.82	23.65	23.70	23.49	23.50
71	5.91	6.00	5.14	5.29	8.50	8.64	7.21	7.42	1.69	17.47	17.69	15.15	15.52
72	4.62	4.64	4.52	4.36	6.99	7.03	6.80	6.56	1.78	15.05	15.12	14.89	14.51

H000H9049 Compactness of Populations within Districts													
	Straight line in miles apart				Miles to drive by fastest route					Minutes to drive by fastest route			
	Pop	VAP	VAP Black	VAP Hispanic	Pop	VAP	VAP Black	VAP Hisp	Route/Straight Line	Pop	VAP	VAP Black	VAP Hispanic
73	8.98	8.92	8.05	9.41	14.46	14.42	13.06	14.77	2.04	23.25	23.22	21.61	23.41
74	9.37	9.22	10.79	10.23	13.78	13.54	16.01	15.08	1.76	23.88	23.65	26.09	24.96
75	9.99	10.04	9.64	9.40	14.47	14.57	13.50	13.36	1.68	24.62	24.78	22.24	22.72
76	10.90	10.96	11.68	10.68	18.32	18.49	19.77	17.13	1.92	31.65	31.94	33.56	29.42
77	5.42	5.43	5.30	5.22	7.93	7.95	7.78	7.67	1.87	16.86	16.88	16.56	16.31
78	6.14	6.14	5.96	6.38	9.35	9.35	9.02	9.56	1.89	17.40	17.44	16.70	17.40
79	10.02	10.02	10.24	10.18	14.63	14.61	14.95	14.83	1.90	26.31	26.26	26.89	26.60
80	26.27	26.22	28.77	26.85	38.94	38.92	42.30	39.31	1.98	50.19	50.12	54.19	50.93
81	18.75	18.59	24.26	20.19	28.22	27.92	36.36	30.48	1.98	37.38	37.04	46.96	39.66
82	11.35	11.29	15.08	13.37	15.67	15.59	19.39	17.80	1.70	24.04	23.98	27.82	26.16
83	6.35	6.30	6.68	6.67	10.05	9.98	10.37	10.32	2.04	19.67	19.62	19.86	19.76
84	7.10	7.16	7.27	6.86	10.74	10.91	10.38	10.13	1.89	20.86	21.15	20.12	19.67
85	7.88	7.78	8.74	8.40	12.31	12.15	13.29	13.04	1.97	21.01	20.82	22.18	21.90
86	4.89	4.90	4.84	4.84	7.39	7.40	7.23	7.27	1.98	14.83	14.86	14.53	14.60
87	2.99	2.98	3.08	3.00	4.48	4.47	4.64	4.48	2.04	10.90	10.88	11.07	10.88
88	8.49	8.45	8.81	8.35	10.97	10.94	11.25	10.87	1.70	16.71	16.70	16.85	16.63
89	9.46	9.50	8.29	9.20	12.42	12.48	11.01	12.06	1.51	19.40	19.49	17.54	18.73
90	3.60	3.64	3.43	3.64	5.52	5.58	5.26	5.54	1.91	11.99	12.09	11.51	12.00
91	5.33	5.27	5.41	5.73	7.87	7.80	7.95	8.38	1.68	15.62	15.56	14.95	16.04
92	4.64	4.64	4.59	4.54	7.11	7.12	6.99	6.94	1.93	13.99	14.04	13.67	13.73
93	5.08	5.07	5.21	5.13	6.72	6.70	6.91	6.76	1.52	14.41	14.39	14.43	14.35
94	2.94	2.96	2.75	3.21	4.35	4.38	4.11	4.67	1.89	10.21	10.25	9.80	10.59
95	2.58	2.56	2.55	2.66	4.15	4.14	4.12	4.26	2.14	10.40	10.38	10.38	10.48
96	3.27	3.25	3.04	3.17	5.15	5.11	4.76	4.96	2.07	11.83	11.78	11.18	11.45
97	3.93	3.91	3.94	4.01	5.85	5.82	5.83	5.94	1.95	12.00	11.97	11.95	12.06
98	3.52	3.50	3.49	3.61	5.68	5.63	5.57	5.80	2.07	11.75	11.69	11.72	11.83
99	4.48	4.49	4.73	4.40	6.57	6.58	6.87	6.48	1.90	13.68	13.70	13.85	13.51
100	3.53	3.52	3.82	3.53	5.31	5.30	5.43	5.35	1.77	13.10	13.06	13.34	13.09
101	2.80	2.80	2.79	2.80	4.00	4.00	4.01	3.99	1.88	10.89	10.89	10.89	10.88
102	2.99	3.00	2.91	2.99	4.56	4.57	4.48	4.52	2.04	10.98	11.00	10.83	10.89
103	3.77	3.71	5.26	3.38	5.96	5.86	8.33	5.33	2.16	11.75	11.61	14.69	10.95
104	5.02	5.03	4.79	5.07	7.96	7.95	7.56	7.99	2.16	15.06	15.09	14.52	15.10
105	36.21	35.60	39.48	30.71	46.00	45.23	49.82	39.00	1.73	53.10	52.43	57.14	46.22
106	10.23	10.26	9.35	9.75	13.74	13.79	12.48	12.97	1.54	24.11	24.20	22.40	22.89
107	2.53	2.52	2.58	2.45	4.24	4.24	4.30	4.18	2.24	10.74	10.73	10.86	10.57
108	2.63	2.62	2.66	2.59	3.69	3.69	3.73	3.66	1.86	9.58	9.58	9.51	9.58

H000H9049 Compactness of Populations within Districts													
	Straight line in miles apart				Miles to drive by fastest route					Minutes to drive by fastest route			
	Pop	VAP	VAP Black	VAP Hispanic	Pop	VAP	VAP Black	VAP Hisp	Route/Straight Line	Pop	VAP	VAP Black	VAP Hispanic
109	3.91	3.91	3.97	3.81	5.64	5.65	5.72	5.52	1.87	11.52	11.51	11.65	11.38
110	2.95	2.94	3.31	2.91	4.15	4.13	4.67	4.09	1.78	9.29	9.27	9.97	9.19
111	2.97	2.97	2.92	2.98	4.15	4.15	4.05	4.16	1.71	10.77	10.78	10.37	10.77
112	2.99	2.96	2.65	2.87	4.34	4.28	3.67	4.16	1.76	11.13	11.00	9.66	10.80
113	4.09	4.06	4.09	4.28	6.07	6.02	6.19	6.34	1.75	13.87	13.80	13.96	14.04
114	5.81	5.71	7.35	5.61	8.08	7.94	10.22	7.82	1.77	15.94	15.76	18.21	15.55
115	4.98	4.99	5.62	5.09	6.72	6.73	7.42	6.87	1.70	12.93	12.92	13.76	12.95
116	3.22	3.21	3.31	3.15	4.94	4.91	5.08	4.83	1.87	11.92	11.89	12.78	11.74
117	5.37	5.42	6.02	5.07	7.39	7.46	8.15	7.02	1.97	13.70	13.76	14.37	13.35
118	4.62	4.58	5.35	4.51	6.85	6.78	7.92	6.68	1.92	13.91	13.81	15.33	13.66
119	2.50	2.50	2.42	2.50	3.83	3.81	3.74	3.82	2.00	10.56	10.53	10.34	10.56
120	46.55	47.94	43.78	37.90	58.46	60.15	55.15	47.81	1.54	78.90	80.97	74.57	65.69

H000H9049 - Basic Data																
			Voting Age Population					Split Geography			District Core					
District	Total Pop	Deviation	TVAP	Black	%Black	Hispanic	%Hispanic	County	City	VTD	Core Dist	TPOP Core	%TPOP Dist	VAP Core	Black Core	Hisp Core
1	156,303	-374	121,724	24,427	20.06	4,581	3.76	0	0	1	2	78,974	50.52%	62,485	10,169	2,723
2	155,932	-745	122,970	24,980	20.31	5,848	4.75	2	0	1	3	86,600	55.53%	68,639	19,120	2,745
3	158,797	2,120	120,717	7,292	6.04	4,309	3.56	2	0	8	1	105,003	66.12%	80,617	4,971	2,346
4	158,781	2,104	123,651	12,220	9.88	7,751	6.26	0	0	8	4	105,437	66.40%	83,629	7,171	5,586
5	159,198	2,521	125,985	17,355	13.77	4,698	3.72	1	0	3	5	102,641	64.47%	81,306	12,684	3,016
6	159,266	2,589	124,614	13,492	10.82	5,180	4.15	0	0	3	6	128,215	80.50%	99,712	12,728	4,420
7	156,188	-489	124,335	26,884	21.62	5,442	4.37	1	0	2	10	67,190	43.01%	54,055	14,301	1,965
8	155,921	-756	125,293	62,669	50.01	8,441	6.73	1	1	3	8	131,609	84.40%	105,241	57,545	6,700
9	156,370	-307	124,130	19,695	15.86	5,998	4.83	0	1	3	9	127,258	81.38%	101,606	14,456	4,689
10	156,423	-254	120,635	20,153	16.70	6,069	5.03	1	1	4	11	96,860	61.92%	74,667	7,640	4,207
11	156,023	-654	123,593	9,735	7.87	5,287	4.27	1	1	5	12	73,671	47.21%	57,713	3,668	1,639
12	156,867	190	121,055	17,751	14.66	11,408	9.42	0	0	11	17	89,124	56.81%	66,564	11,044	5,991
13	156,504	-173	119,339	60,446	50.65	7,410	6.20	0	0	12	15	89,728	57.33%	68,304	36,814	4,441
14	155,895	-782	114,782	58,157	50.66	4,734	4.12	0	0	10	14	92,070	59.05%	67,443	39,483	2,653
15	155,797	-880	116,646	26,763	22.94	8,506	7.29	0	1	7	13	107,377	68.92%	78,917	19,203	6,202
16	156,491	-186	122,729	14,091	11.48	9,605	7.82	0	0	6	19	69,901	44.66%	54,434	3,880	3,659
17	157,926	1,249	120,029	6,465	5.38	5,599	4.66	0	0	2	20	57,611	36.47%	46,456	4,334	2,236
18	154,544	-2,133	112,715	11,891	10.54	8,241	7.31	0	0	4	13	80,228	51.91%	56,761	7,600	4,895
19	154,740	-1,937	120,969	17,762	14.68	6,558	5.42	1	0	4	21	96,682	62.48%	75,095	8,879	4,496
20	156,856	179	127,291	39,710	31.19	9,845	7.73	2	3	20	23	110,134	70.21%	87,979	32,926	5,914
21	156,918	241	128,894	11,213	8.69	10,001	7.75	1	4	14	22	57,093	36.38%	47,533	4,595	4,640
22	154,726	-1,951	125,768	10,920	8.68	14,026	11.15	1	2	6	22	77,882	50.33%	65,945	4,071	6,134
23	155,606	-1,071	121,630	9,985	8.20	9,279	7.62	0	1	5	24	122,338	78.62%	94,780	9,170	8,242
24	157,896	1,219	127,516	10,371	8.13	9,911	7.77	2	0	3	20	119,635	75.76%	96,536	9,231	6,512
25	155,274	-1,403	130,766	4,018	3.07	4,517	3.45	0	3	12	28	88,905	57.25%	74,860	2,597	2,336
26	154,120	-2,557	124,948	26,260	21.01	8,591	6.87	0	4	16	27	101,336	65.75%	82,496	23,897	5,357
27	155,112	-1,565	120,909	9,039	7.47	21,578	17.84	0	3	10	28	58,473	37.69%	45,477	3,069	5,989
28	158,813	2,136	120,940	12,850	10.62	17,357	14.35	0	2	3	33	110,256	69.42%	83,732	9,829	10,644
29	159,162	2,485	121,258	14,405	11.87	17,521	14.44	0	3	6	34	61,558	38.67%	47,404	4,777	7,739
30	156,153	-524	123,293	16,147	13.09	21,867	17.73	2	4	9	37	70,028	44.84%	55,312	6,647	10,398
31	158,462	1,785	123,715	11,918	9.63	13,979	11.29	2	1	7	25	96,875	61.13%	77,043	6,375	5,838
32	155,664	-1,013	120,674	13,470	11.16	16,303	13.50	0	0	7	42	89,905	57.75%	71,213	8,371	8,351
33	156,488	-189	139,794	9,863	7.05	6,511	4.65	2	0	6	42	124,956	79.85%	113,516	8,178	4,974
34	157,143	466	131,684	3,473	2.63	5,497	4.17	1	0	3	43	150,684	95.88%	126,202	3,358	5,271
35	156,871	194	125,778	6,455	5.13	11,443	9.09	0	0	3	44	148,757	94.82%	118,478	6,364	11,173
36	154,847	-1,830	125,696	3,131	2.49	9,756	7.76	0	0	4	46	99,576	64.30%	81,626	1,784	6,460

H000H9049 - Basic Data																
			Voting Age Population					Split Geography			District Core					
District	Total Pop	Deviation	TVAP	Black	%Black	Hispanic	%Hispanic	County	City	VTD	Core Dist	TPOP Core	%TPOP Dist	VAP Core	Black Core	Hisp Core
37	154,993	-1,684	120,471	3,859	3.20	10,550	8.75	0	0	6	61	66,979	43.21%	50,245	2,780	6,745
38	154,857	-1,820	119,957	8,795	7.33	15,719	13.10	0	0	2	61	152,503	98.47%	118,127	8,753	15,558
39	154,817	-1,860	119,224	9,362	7.85	15,564	13.05	2	1	20	64	86,518	55.88%	67,253	5,264	8,297
40	155,028	-1,649	119,242	19,053	15.97	13,611	11.41	0	1	11	64	78,974	50.94%	60,945	13,429	6,999
41	155,727	-950	120,257	18,680	15.53	19,953	16.59	0	2	11	65	119,569	76.78%	93,156	14,852	15,389
42	154,915	-1,762	115,872	13,349	11.52	28,686	24.75	2	1	9	79	99,639	64.31%	74,477	5,876	18,955
43	157,986	1,309	116,050	17,953	15.47	63,683	54.87	0	0	6	41	58,357	36.93%	41,687	7,589	20,755
44	157,485	808	120,020	11,102	9.25	20,521	17.09	0	3	1	41	99,036	62.88%	72,526	7,917	10,967
45	156,253	-424	112,443	45,782	40.71	20,272	18.02	0	4	6	38	70,561	45.15%	50,948	13,456	10,931
46	156,157	-520	116,996	60,956	52.10	24,766	21.16	0	1	4	36	87,621	56.11%	67,601	26,125	19,648
47	158,274	1,597	130,207	9,386	7.20	21,274	16.33	0	2	8	40	77,029	48.66%	61,746	5,185	13,836
48	156,456	-221	116,536	15,244	13.08	61,813	53.04	0	1	4	49	125,401	80.15%	93,163	12,290	50,134
49	159,069	2,392	128,296	14,193	11.06	38,443	29.96	0	0	8	35	112,782	70.90%	92,172	10,414	26,246
50	158,877	2,200	120,736	12,728	10.54	22,057	18.26	2	1	6	32	70,554	44.40%	53,828	5,614	12,801
51	159,406	2,729	128,426	13,178	10.26	7,185	5.59	0	0	2	32	90,555	56.80%	74,435	4,640	3,647
52	159,438	2,761	129,159	6,168	4.77	8,136	6.29	0	2	5	31	80,910	50.74%	66,686	3,661	3,995
53	159,628	2,951	125,864	17,031	13.53	12,759	10.13	0	2	4	30	84,928	53.20%	63,774	11,412	8,389
54	156,053	-624	126,929	11,119	8.76	11,012	8.67	1	0	5	80	104,664	67.06%	87,330	7,084	5,445
55	155,882	-795	125,035	10,635	8.50	19,956	15.96	1	0	4	77	99,436	63.78%	81,565	7,143	11,530
56	154,900	-1,777	115,066	13,762	11.96	26,258	22.81	1	2	8	66	77,900	50.29%	57,457	4,889	14,291
57	157,418	741	115,199	11,216	9.73	19,664	17.06	0	0	4	67	51,479	32.70%	37,483	5,961	6,862
58	158,568	1,891	118,578	15,291	12.89	23,742	20.02	0	1	4	62	88,905	56.06%	64,996	5,829	15,640
59	158,232	1,555	119,584	16,949	14.17	22,612	18.90	0	0	6	56	109,518	69.21%	83,581	12,356	15,755
60	158,517	1,840	127,954	9,128	7.13	20,432	15.96	0	1	9	57	108,090	68.18%	85,899	5,997	12,917
61	159,521	2,844	116,073	59,495	51.25	23,911	20.59	0	1	5	59	109,995	68.95%	77,808	48,162	14,395
62	158,453	1,776	123,359	15,641	12.67	64,013	51.89	0	1	5	58	92,419	58.32%	72,049	9,459	42,700
63	158,227	1,550	124,434	17,653	14.18	22,411	18.01	0	1	3	60	96,669	61.09%	77,805	9,930	12,013
64	157,763	1,086	121,282	6,729	5.54	17,160	14.14	2	1	3	47	93,022	58.96%	70,346	4,716	13,164
65	157,869	1,192	130,737	3,726	2.84	6,967	5.32	0	1	4	48	93,819	59.42%	76,204	2,384	4,282
66	158,786	2,109	131,711	7,697	5.84	6,893	5.23	0	3	11	54	78,301	49.31%	65,915	4,534	3,781
67	158,424	1,747	130,413	9,593	7.35	14,688	11.26	0	3	10	50	99,996	63.11%	81,841	5,961	10,027
68	158,551	1,874	130,529	7,672	5.87	9,300	7.12	0	2	12	52	100,904	63.64%	84,663	4,608	5,246
69	158,702	2,025	133,724	5,411	4.04	8,432	6.30	0	2	16	53	82,003	51.67%	66,439	4,142	5,511
70	154,044	-2,633	114,432	51,595	45.08	17,560	15.34	4	4	31	55	132,508	86.01%	98,191	48,745	13,414
71	158,594	1,917	132,794	5,686	4.28	12,662	9.53	2	3	15	68	127,507	80.39%	105,660	4,701	10,212
72	159,167	2,490	134,094	3,621	2.70	11,971	8.92	0	1	6	69	101,467	63.74%	83,620	3,088	10,012

H000H9049 - Basic Data																
			Voting Age Population					Split Geography			District Core					
District	Total Pop	Deviation	TVAP	Black	%Black	Hispanic	%Hispanic	County	City	VTD	Core Dist	TPOP Core	%TPOP Dist	VAP Core	Black Core	Hisp Core
73	159,249	2,572	126,220	4,689	3.71	9,076	7.19	2	1	7	67	159,249	100%	126,220	4,689	9,076
74	157,964	1,287	133,818	3,424	2.55	5,281	3.94	0	0	2	70	91,851	58.14%	81,407	940	2,135
75	159,978	3,301	137,100	7,477	5.45	6,397	4.66	0	0	0	71	100,801	63.00%	86,072	4,088	3,831
76	153,745	-2,932	133,427	1,884	1.41	13,492	10.11	0	0	3	75	118,989	77.39%	103,467	1,371	11,458
77	157,482	805	122,636	4,882	3.98	20,845	16.99	0	0	5	74	149,148	94.70%	116,831	4,468	19,742
78	153,781	-2,896	123,892	17,262	13.93	18,644	15.04	0	0	4	73	108,478	70.54%	85,045	15,894	14,070
79	153,746	-2,931	117,930	12,079	10.24	22,991	19.49	0	0	6	72	69,701	45.33%	52,143	5,822	10,782
80	155,637	-1,040	116,289	10,168	8.74	38,615	33.20	1	0	3	101	92,598	59.49%	70,122	5,295	19,420
81	156,038	-639	119,431	20,094	16.82	19,961	16.71	0	0	1	78	70,359	45.09%	52,538	3,407	8,428
82	156,533	-144	127,339	5,310	4.16	14,644	11.50	2	1	3	82	120,321	76.86%	97,445	3,366	10,646
83	156,370	-307	121,688	14,215	11.68	15,543	12.77	2	1	6	81	104,426	66.78%	81,779	7,818	9,394
84	156,530	-147	124,070	23,531	18.96	16,933	13.64	0	1	12	81	87,271	55.75%	70,083	8,291	8,958
85	158,442	1,765	126,885	9,832	7.74	13,255	10.44	0	2	5	83	130,572	82.40%	105,463	6,120	9,591
86	157,949	1,272	119,913	21,493	17.92	22,900	19.09	0	2	8	85	73,825	46.73%	54,412	6,159	9,587
87	156,640	-37	115,237	18,049	15.66	57,642	50.02	0	3	10	89	75,952	48.48%	56,553	9,040	30,049
88	156,720	43	119,233	61,723	51.76	17,051	14.30	0	6	10	84	83,680	53.39%	63,391	37,511	6,937
89	155,172	-1,505	133,938	10,181	7.60	12,772	9.53	0	7	7	87	93,654	60.35%	79,642	4,606	7,502
90	154,984	-1,693	122,699	16,257	13.24	20,562	16.75	0	3	3	85	48,140	31.06%	34,727	5,254	6,631
91	156,622	-55	138,975	6,737	4.84	9,986	7.18	0	3	4	90	60,996	38.94%	53,656	1,290	4,444
92	154,926	-1,751	122,959	41,807	34.00	21,845	17.76	0	8	3	92	86,125	55.59%	66,114	29,963	12,967
93	157,815	1,138	136,996	7,312	5.33	15,319	11.18	0	5	1	91	119,117	75.47%	104,754	3,339	9,678
94	156,361	-316	121,003	66,025	54.56	14,582	12.05	0	6	6	93	111,967	71.60%	85,308	49,515	9,310
95	154,882	-1,795	116,852	67,381	57.66	19,768	16.91	0	7	5	94	109,506	70.70%	81,177	53,826	11,058
96	155,095	-1,582	118,602	18,763	15.82	22,580	19.03	0	2	0	95	75,569	48.72%	61,433	10,836	11,935
97	155,698	-979	119,122	20,105	16.87	28,929	24.28	0	4	2	96	104,795	67.30%	80,412	13,619	17,936
98	155,182	-1,495	121,430	15,624	12.86	28,798	23.71	0	3	6	98	73,636	47.45%	58,993	10,972	13,380
99	155,731	-946	119,857	15,479	12.91	34,908	29.12	0	7	3	100	77,347	49.66%	59,504	9,714	16,659
100	154,811	-1,866	131,857	8,073	6.12	44,822	33.99	2	6	0	106	85,108	54.97%	71,160	3,395	28,756
101	154,888	-1,789	117,447	42,721	36.37	39,557	33.68	0	4	1	99	67,642	43.67%	52,866	10,531	20,164
102	157,283	606	116,881	60,895	52.09	44,473	38.04	2	3	3	103	73,497	46.72%	53,686	36,298	17,630
103	156,504	-173	116,173	11,614	9.99	95,418	82.13	2	4	1	102	107,788	68.87%	81,610	4,338	74,116
104	155,234	-1,443	113,419	12,449	10.97	49,039	43.23	0	3	2	101	55,479	35.73%	39,587	6,719	18,035
105	157,369	692	117,197	12,981	11.07	80,871	69.00	3	2	5	112	64,284	40.84%	47,630	6,138	30,828
106	155,388	-1,289	135,129	3,993	2.95	13,850	10.24	0	0	5	76	133,860	86.14%	116,217	3,619	11,741
107	156,958	281	117,446	66,782	56.86	30,996	26.39	0	3	2	104	85,245	54.31%	64,574	33,992	19,132
108	156,848	171	118,792	74,697	62.88	30,213	25.43	0	2	8	108	99,942	63.71%	76,832	43,955	20,931

H000H9049 - Basic Data																
			Voting Age Population					Split Geography			District Core					
District	Total Pop	Deviation	TVAP	Black	%Black	Hispanic	%Hispanic	County	City	VTD	Core Dist	TPOP Core	%TPOP Dist	VAP Core	Black Core	Hisp Core
109	154,121	-2,556	118,409	59,945	50.62	54,160	45.73	0	3	12	109	86,204	55.93%	66,405	32,634	28,761
110	154,817	-1,860	122,622	7,568	6.17	109,700	89.46	0	2	1	110	86,385	55.79%	68,646	4,069	60,737
111	156,697	20	127,389	5,951	4.67	118,533	93.04	0	2	6	113	61,314	39.12%	49,284	2,665	47,013
112	154,895	-1,782	128,709	6,212	4.82	93,967	73.00	0	2	12	107	59,730	38.56%	49,390	1,438	32,738
113	156,568	-109	133,664	8,287	6.19	89,236	66.76	0	1	7	107	78,970	50.43%	69,069	4,498	47,554
114	158,069	1,392	125,567	8,955	7.13	82,897	66.01	0	5	12	117	79,302	50.16%	63,006	3,985	42,566
115	156,215	-462	123,590	7,034	5.69	80,961	65.50	0	5	8	115	77,429	49.56%	60,923	2,183	41,620
116	155,722	-955	127,582	4,030	3.15	107,726	84.43	0	1	3	114	82,441	52.94%	68,057	2,685	55,129
117	156,881	204	108,393	40,097	36.99	59,779	55.15	0	1	5	118	115,611	73.69%	80,375	34,267	41,259
118	156,562	-115	121,790	7,771	6.38	98,900	81.20	0	0	1	119	90,486	57.79%	69,093	4,620	54,443
119	156,170	-507	119,182	4,735	3.97	103,418	86.77	0	0	1	116	59,886	38.34%	45,992	2,766	37,953
120	154,924	-1,753	122,292	10,970	8.97	49,064	40.12	1	2	5	120	93,941	60.63%	76,853	5,274	19,829

H000H9049 Compare New District Core to the Current Districts										
District	Current Dist	Common Pop	Pop of Part	Common VAP	Black VAP	% of the Black	Hispanic VAP	% or the Hispanic	Haitian POP	W. Indies POP
1	2	78,974	50.52%	62,485	16.27%	41.63%	4.35%	59.44%	0.16%	0.68%
	3	39,653	25.36%	30,210	33.18%	41.03%	3.81%	25.19%	0.74%	1.79%
	1	37,676	24.10%	29,029	14.58%	17.33%	2.42%	15.36%	0.14%	0.54%
2	3	86,600	55.53%	68,639	27.85%	76.54%	3.99%	46.93%	0.26%	1.07%
	2	60,479	38.78%	47,636	12.12%	23.12%	6.00%	48.88%	0.12%	0.58%
	1	8,853	5.67%	6,695	1.23%	0.33%	3.64%	4.17%	0%	0%
3	1	105,003	66.12%	80,617	6.16%	68.17%	2.91%	54.44%	0.04%	0.46%
	4	38,761	24.40%	28,767	6.14%	24.23%	5.61%	37.47%	0.08%	0.36%
	5	15,033	9.46%	11,333	4.88%	7.59%	3.07%	8.07%	0.00%	0.35%
4	4	105,437	66.40%	83,629	8.57%	58.68%	6.67%	72.06%	0.01%	0.44%
	5	36,340	22.88%	26,917	16.05%	35.36%	6.02%	20.93%	0.01%	0.18%
	7	9,134	5.75%	7,549	1.48%	0.91%	4.13%	4.02%	0%	0%
	1	7,870	4.95%	5,556	11.06%	5.03%	4.13%	2.96%	0%	0.32%
5	5	102,641	64.47%	81,306	15.60%	73.08%	3.70%	64.19%	0.17%	0.39%
	7	56,557	35.52%	44,679	10.45%	26.91%	3.76%	35.80%	0.06%	0.31%
6	6	128,215	80.50%	99,712	12.76%	94.33%	4.43%	85.32%	0.23%	0.59%
	7	31,051	19.49%	24,902	3.06%	5.66%	3.05%	14.67%	0%	0.08%
7	10	67,190	43.01%	54,055	26.45%	53.19%	3.63%	36.10%	0.03%	0.63%
	7	55,656	35.63%	43,171	16.19%	26.00%	4.19%	33.24%	0.36%	0.55%
	6	19,721	12.62%	16,378	20.17%	12.29%	4.51%	13.59%	0.02%	0.08%
	11	8,870	5.67%	7,085	18.51%	4.88%	10.57%	13.76%	0%	0%
	8	3,266	2.09%	2,453	28.90%	2.63%	6.31%	2.84%	0.03%	0.95%
	9	1,485	0.95%	1,193	22.21%	0.98%	2.01%	0.44%	0%	0.27%
8	8	131,609	84.40%	105,241	54.67%	91.82%	6.36%	79.37%	0.88%	2.91%
	9	18,454	11.83%	15,619	27.63%	6.88%	6.57%	12.16%	0.82%	1.90%
	7	5,858	3.75%	4,433	18.20%	1.28%	16.10%	8.45%	0.06%	0.26%
9	9	127,258	81.38%	101,606	14.22%	73.39%	4.61%	78.17%	0.14%	0.74%
	8	18,059	11.54%	14,122	29.01%	20.80%	6.59%	15.53%	0.57%	1.68%
	7	11,053	7.06%	8,402	13.59%	5.79%	4.48%	6.28%	0.03%	0.32%
10	11	96,860	61.92%	74,667	10.23%	37.90%	5.63%	69.31%	0.00%	0.57%
	10	32,448	20.74%	25,900	37.20%	47.80%	5.81%	24.81%	0.51%	0.85%
	12	27,115	17.33%	20,068	14.34%	14.28%	1.77%	5.86%	0%	0%
11	12	73,671	47.21%	57,713	6.35%	37.67%	2.83%	31.00%	0.04%	0.15%
	18	58,961	37.78%	48,365	8.65%	42.97%	5.58%	51.06%	0.21%	0.42%
	17	23,391	14.99%	17,515	10.75%	19.34%	5.41%	17.93%	0%	0.64%
12	17	89,124	56.81%	66,564	16.59%	62.21%	9.00%	52.51%	0.52%	1.38%
	16	40,095	25.55%	32,090	13.38%	24.19%	11.27%	31.70%	0.34%	1.28%

H000H9049 Compare New District Core to the Current Districts										
District	Current Dist	Common Pop	Pop of Part	Common VAP	Black VAP	% of the Black	Hispanic VAP	% or the Hispanic	Haitian POP	W. Indies POP
	18	26,408	16.83%	21,480	10.32%	12.48%	8.18%	15.41%	0.00%	0.76%
	15	1,240	0.79%	921	21.17%	1.09%	4.45%	0.35%	1.19%	2.75%
13	15	89,728	57.33%	68,304	53.89%	60.90%	6.50%	59.93%	0.58%	1.16%
	17	29,771	19.02%	22,420	30.01%	11.13%	8.61%	26.05%	0.71%	1.30%
	14	24,441	15.61%	18,355	85.69%	26.02%	1.35%	3.34%	0.59%	1.39%
	16	12,564	8.02%	10,260	11.43%	1.94%	7.69%	10.66%	0.65%	0.92%
14	14	92,070	59.05%	67,443	58.54%	67.89%	3.93%	56.04%	0.41%	1.13%
	15	28,712	18.41%	21,095	68.75%	24.93%	3.29%	14.70%	0.13%	0.77%
	17	19,657	12.60%	14,506	13.35%	3.33%	5.47%	16.77%	0%	0.51%
	13	7,826	5.02%	5,952	12.26%	1.25%	4.38%	5.51%	0.98%	1.44%
	16	7,630	4.89%	5,786	25.97%	2.58%	5.70%	6.97%	0%	1.15%
15	13	107,377	68.92%	78,917	24.33%	71.75%	7.85%	72.91%	0.82%	1.62%
	16	27,800	17.84%	22,049	15.49%	12.76%	5.68%	14.73%	0.06%	0.97%
	14	17,906	11.49%	13,339	29.05%	14.48%	6.92%	10.86%	0.69%	1.63%
	15	2,714	1.74%	2,341	11.44%	1.00%	5.42%	1.49%	0%	0.68%
16	19	69,901	44.66%	54,434	7.12%	27.53%	6.72%	38.09%	0.08%	0.74%
	16	52,339	33.44%	41,917	16.19%	48.18%	9.38%	40.96%	0.08%	0.77%
	18	32,134	20.53%	24,874	11.12%	19.64%	7.42%	19.23%	0.13%	0.34%
	15	2,117	1.35%	1,504	43.41%	4.63%	10.83%	1.69%	0%	0.42%
17	20	57,611	36.47%	46,456	9.32%	67.03%	4.81%	39.93%	0.13%	0.85%
	19	56,628	35.85%	39,116	4.05%	24.56%	5.45%	38.11%	0.18%	0.22%
	18	43,687	27.66%	34,457	1.57%	8.39%	3.56%	21.95%	0%	0.11%
18	13	80,228	51.91%	56,761	13.38%	63.91%	8.62%	59.39%	0.47%	1.17%
	19	49,099	31.77%	37,739	9.65%	30.64%	7.07%	32.38%	0.67%	0.87%
	12	16,130	10.43%	11,916	2.63%	2.64%	2.88%	4.17%	0%	0%
	20	9,087	5.87%	6,299	5.28%	2.80%	5.28%	4.04%	0%	0.09%
19	21	96,682	62.48%	75,095	11.82%	49.98%	5.98%	68.55%	0%	0.20%
	12	42,438	27.42%	34,009	22.72%	43.51%	3.99%	20.69%	0.04%	0.81%
	20	15,620	10.09%	11,865	9.71%	6.49%	5.94%	10.75%	0%	0.78%
20	23	110,134	70.21%	87,979	37.42%	82.91%	6.72%	60.07%	0.78%	1.91%
	22	41,764	26.62%	35,435	16.77%	14.96%	10.57%	38.05%	0.25%	1.02%
	11	3,195	2.03%	2,536	17.11%	1.09%	5.16%	1.33%	0.19%	3.54%
	10	1,704	1.08%	1,293	31.32%	1.01%	3.71%	0.48%	0%	0.07%
	24	59	0.03%	48	4.16%	0.00%	10.41%	0.05%	0%	0%
21	22	57,093	36.38%	47,533	9.66%	40.97%	9.76%	46.39%	0.22%	0.70%
	11	54,298	34.60%	42,465	7.19%	27.23%	5.51%	23.41%	0.16%	0.31%
	23	29,085	18.53%	25,601	9.38%	21.42%	10.32%	26.43%	0.45%	1.02%

H000H9049 Compare New District Core to the Current Districts										
District	Current Dist	Common Pop	Pop of Part	Common VAP	Black VAP	% of the Black	Hispanic VAP	% or the Hispanic	Haitian POP	W. Indies POP
	10	16,442	10.47%	13,295	8.74%	10.36%	2.82%	3.74%	0%	0.02%
22	22	77,882	50.33%	65,945	6.17%	37.28%	9.30%	43.73%	0.14%	1.03%
	24	38,560	24.92%	29,744	12.63%	34.42%	19.44%	41.23%	0.51%	2.41%
	10	33,430	21.60%	26,106	10.61%	25.36%	6.35%	11.82%	0%	0.43%
	43	3,254	2.10%	2,785	0.35%	0.09%	2.19%	0.43%	0%	1.26%
	23	1,600	1.03%	1,188	26.09%	2.83%	32.74%	2.77%	0.67%	1.73%
23	24	122,338	78.62%	94,780	9.67%	91.83%	8.69%	88.82%	0.03%	1.19%
	21	31,439	20.20%	25,487	2.06%	5.26%	3.63%	9.97%	0%	0.07%
	23	1,829	1.17%	1,363	21.20%	2.89%	8.14%	1.19%	0%	0.32%
24	20	119,635	75.76%	96,536	9.56%	89.00%	6.74%	65.70%	0.30%	1.76%
	26	32,484	20.57%	26,776	3.47%	8.96%	8.23%	22.25%	0.02%	0.62%
	21	5,773	3.65%	4,202	4.99%	2.02%	28.39%	12.03%	0%	0.16%
	27	4	0.00%	2	0%	0%	0%	0%	0%	0.57%
25	28	88,905	57.25%	74,860	3.46%	64.63%	3.12%	51.71%	0.13%	0.52%
	26	35,954	23.15%	29,631	2.19%	16.20%	3.37%	22.11%	0%	0.24%
	27	30,415	19.58%	26,275	2.93%	19.16%	4.49%	26.16%	0.21%	1.47%
26	27	101,336	65.75%	82,496	28.96%	91.00%	6.49%	62.35%	0.57%	1.67%
	26	45,987	29.83%	36,466	5.47%	7.60%	8.19%	34.80%	0.01%	0.66%
	28	6,797	4.41%	5,986	6.13%	1.39%	4.07%	2.84%	1.70%	2.17%
27	28	58,473	37.69%	45,477	6.74%	33.95%	13.16%	27.75%	0.19%	0.95%
	26	50,585	32.61%	39,966	7.42%	32.81%	19.31%	35.76%	0.58%	1.54%
	25	35,258	22.73%	27,118	8.05%	24.15%	23.06%	28.99%	1.25%	2.33%
	33	10,796	6.96%	8,348	9.83%	9.08%	19.34%	7.48%	0.47%	1.73%
28	33	110,256	69.42%	83,732	11.73%	76.49%	12.71%	61.32%	0.11%	1.50%
	34	48,557	30.57%	37,208	8.11%	23.50%	18.04%	38.67%	0.25%	1.36%
29	34	61,558	38.67%	47,404	10.07%	33.16%	16.32%	44.16%	0.05%	1.00%
	37	61,176	38.43%	47,258	6.23%	20.44%	12.97%	35.00%	0.16%	1.44%
	25	29,014	18.22%	21,579	16.30%	24.42%	13.98%	17.22%	0.25%	1.31%
	33	7,414	4.65%	5,017	63.06%	21.96%	12.57%	3.60%	0.35%	0.40%
30	37	70,028	44.84%	55,312	12.01%	41.16%	18.79%	47.55%	0.71%	2.56%
	34	34,004	21.77%	27,463	7.31%	12.43%	17.92%	22.51%	0.60%	2.29%
	38	25,823	16.53%	20,366	17.27%	21.79%	16.17%	15.06%	1.01%	3.30%
	35	10,842	6.94%	8,719	7.20%	3.88%	15.40%	6.14%	0.30%	1.21%
	36	7,928	5.07%	5,816	49.34%	17.77%	12.15%	3.23%	1.77%	4.77%
	33	7,528	4.82%	5,617	8.45%	2.94%	21.36%	5.48%	0.13%	0.49%
31	25	96,875	61.13%	77,043	8.27%	53.49%	7.57%	41.76%	0.10%	0.54%
	38	52,529	33.14%	39,385	13.33%	44.05%	19.25%	54.25%	1.25%	2.96%

H000H9049 Compare New District Core to the Current Districts										
District	Current Dist	Common Pop	Pop of Part	Common VAP	Black VAP	% of the Black	Hispanic VAP	% or the Hispanic	Haitian POP	W. Indies POP
	21	4,703	2.96%	3,806	0.49%	0.15%	5.09%	1.38%	0%	0%
	37	4,350	2.74%	3,477	7.85%	2.29%	10.44%	2.59%	0.77%	3.42%
	42	5	0.00%	4	0%	0%	0%	0%	0%	0%
32	42	89,905	57.75%	71,213	11.75%	62.14%	11.72%	51.22%	0.56%	1.63%
	41	55,023	35.34%	40,832	11.88%	36.02%	17.84%	44.69%	0.69%	4.10%
	25	10,736	6.89%	8,629	2.86%	1.83%	7.70%	4.07%	0.52%	0.89%
33	42	124,956	79.85%	113,516	7.20%	82.91%	4.38%	76.39%	0.19%	0.60%
	44	12,558	8.02%	10,217	10.77%	11.16%	7.22%	11.33%	0.05%	0.37%
	25	7,148	4.56%	6,142	2.36%	1.47%	3.35%	3.16%	0.86%	0.92%
	21	6,466	4.13%	5,757	4.32%	2.52%	3.52%	3.11%	0%	0.43%
	24	5,360	3.42%	4,162	4.56%	1.92%	9.37%	5.98%	0%	0.16%
34	43	150,684	95.88%	126,202	2.66%	96.68%	4.17%	95.88%	0.01%	0.38%
	44	6,459	4.11%	5,482	2.09%	3.31%	4.12%	4.11%	0.16%	0.43%
35	44	148,757	94.82%	118,478	5.37%	98.59%	9.43%	97.64%	0.10%	0.45%
	43	8,114	5.17%	7,300	1.24%	1.40%	3.69%	2.35%	0%	0.01%
36	46	99,576	64.30%	81,626	2.18%	56.97%	7.91%	66.21%	0.01%	0.15%
	45	46,818	30.23%	37,347	2.81%	33.63%	7.29%	27.92%	0%	1.03%
	48	8,453	5.45%	6,723	4.37%	9.38%	8.50%	5.86%	0%	0.83%
37	61	66,979	43.21%	50,245	5.53%	72.03%	13.42%	63.93%	0.19%	1.71%
	46	43,196	27.86%	34,837	1.42%	12.90%	5.17%	17.09%	0%	0.16%
	45	41,979	27.08%	33,142	1.66%	14.33%	5.55%	17.45%	0%	0.22%
	44	2,042	1.31%	1,605	0.99%	0.41%	7.85%	1.19%	0%	0.26%
	48	797	0.51%	642	1.86%	0.31%	5.14%	0.31%	0%	0%
38	61	152,503	98.47%	118,127	7.40%	99.52%	13.17%	98.97%	0.14%	1.38%
	44	1,836	1.18%	1,444	2.21%	0.36%	8.37%	0.76%	0%	0%
	62	518	0.33%	386	2.59%	0.11%	10.36%	0.25%	0%	0%
39	64	86,518	55.88%	67,253	7.82%	56.22%	12.33%	53.30%	0.10%	0.90%
	65	27,941	18.04%	21,245	7.45%	16.90%	11.28%	15.40%	1.17%	1.96%
	63	20,179	13.03%	15,261	12.00%	19.56%	11.87%	11.64%	1.35%	1.63%
	41	18,826	12.16%	14,494	4.34%	6.72%	20.35%	18.95%	0.08%	0.51%
	66	1,353	0.87%	971	5.45%	0.56%	11.01%	0.68%	0%	2.48%
40	64	78,974	50.94%	60,945	22.03%	70.48%	11.48%	51.42%	0.46%	1.40%
	63	63,306	40.83%	49,094	9.94%	25.62%	11.60%	41.87%	0.08%	0.50%
	66	12,748	8.22%	9,203	8.05%	3.88%	9.92%	6.70%	0%	0.19%
41	65	119,569	76.78%	93,156	15.94%	79.50%	16.51%	77.12%	1.52%	2.50%
	66	34,507	22.15%	25,909	13.09%	18.16%	17.09%	22.20%	1.68%	2.56%
	63	1,651	1.06%	1,192	36.49%	2.32%	11.24%	0.67%	3.34%	3.34%

H000H9049 Compare New District Core to the Current Districts										
District	Current Dist	Common Pop	Pop of Part	Common VAP	Black VAP	% of the Black	Hispanic VAP	% or the Hispanic	Haitian POP	W. Indies POP
42	79	99,639	64.31%	74,477	7.88%	44.01%	25.45%	66.07%	0.83%	2.49%
	65	31,992	20.65%	23,573	16.58%	29.29%	31.37%	25.78%	1.59%	4.08%
	66	23,284	15.03%	17,822	19.99%	26.69%	13.10%	8.13%	0.00%	0.75%
43	41	58,357	36.93%	41,687	18.20%	42.27%	49.78%	32.59%	3.41%	8.45%
	79	56,738	35.91%	42,585	11.72%	27.80%	53.29%	35.63%	0.85%	2.06%
	49	42,891	27.14%	31,778	16.90%	29.92%	63.67%	31.77%	1.27%	4.64%
44	41	99,036	62.88%	72,526	10.91%	71.31%	15.12%	53.44%	0.28%	1.84%
	40	57,098	36.25%	46,494	6.49%	27.19%	19.83%	44.94%	0.86%	2.42%
	38	1,347	0.85%	996	16.66%	1.49%	33.03%	1.60%	1.27%	2.30%
	36	4	0.00%	4	0%	0%	50%	0.00%	1.13%	13.63%
45	38	70,561	45.15%	50,948	26.41%	29.39%	21.45%	53.92%	0.84%	3.73%
	39	67,865	43.43%	48,122	62.36%	65.55%	14.11%	33.50%	9.20%	19.83%
	41	17,827	11.40%	13,373	17.30%	5.05%	19.06%	12.57%	2.84%	5.85%
46	36	87,621	56.11%	67,601	38.64%	42.85%	29.06%	79.33%	8.56%	10.97%
	39	64,326	41.19%	46,037	74.54%	56.29%	10.00%	18.59%	10.03%	17.48%
	41	3,263	2.08%	2,563	19.46%	0.81%	18.61%	1.92%	0.43%	2.79%
	38	947	0.60%	795	1.88%	0.02%	4.65%	0.14%	0%	0%
47	40	77,029	48.66%	61,746	8.39%	55.24%	22.40%	65.03%	0.64%	2.05%
	36	39,456	24.92%	34,281	7.98%	29.18%	13.26%	21.37%	0%	0.38%
	35	30,199	19.08%	24,722	4.05%	10.67%	8.49%	9.87%	0.05%	0.28%
	38	11,041	6.97%	9,132	4.16%	4.04%	6.41%	2.75%	0%	0.09%
	49	549	0.34%	326	24.53%	0.85%	62.57%	0.95%	4.11%	7.58%
48	49	125,401	80.15%	93,163	13.19%	80.62%	53.81%	81.10%	1.18%	3.15%
	40	15,537	9.93%	11,541	13.34%	10.10%	48.31%	9.02%	4.25%	5.41%
	36	8,483	5.42%	6,465	14.74%	6.25%	55.96%	5.85%	2.39%	4.54%
	32	7,035	4.49%	5,367	8.58%	3.02%	46.30%	4.02%	1.06%	2.29%
49	35	112,782	70.90%	92,172	11.29%	73.37%	28.47%	68.27%	0.72%	3.19%
	33	20,072	12.61%	15,924	9.60%	10.77%	26.28%	10.88%	0.05%	1.27%
	36	13,634	8.57%	10,623	11.99%	8.97%	43.15%	11.92%	1.37%	3.37%
	32	8,824	5.54%	6,667	9.41%	4.42%	31.22%	5.41%	0.23%	3.88%
	49	3,757	2.36%	2,910	11.92%	2.44%	46.25%	3.50%	0%	0.33%
50	32	70,554	44.40%	53,828	10.42%	44.10%	23.78%	58.03%	0.31%	2.42%
	29	46,523	29.28%	36,994	11.85%	34.46%	5.21%	8.75%	0.03%	1.11%
	33	40,596	25.55%	29,024	9.12%	20.81%	24.27%	31.94%	0.13%	2.47%
	35	912	0.57%	666	11.41%	0.59%	26.27%	0.79%	0.19%	2.28%
	79	292	0.18%	224	0.89%	0.01%	46.87%	0.47%	0%	0%
51	32	90,555	56.80%	74,435	6.23%	35.21%	4.89%	50.75%	0.30%	0.70%

H000H9049 Compare New District Core to the Current Districts										
District	Current Dist	Common Pop	Pop of Part	Common VAP	Black VAP	% of the Black	Hispanic VAP	% or the Hispanic	Haitian POP	W. Indies POP
	29	47,721	29.93%	37,167	18.26%	51.51%	6.94%	35.94%	0.05%	0.65%
	30	21,130	13.25%	16,824	10.39%	13.27%	5.67%	13.29%	0.01%	0.62%
52	31	80,910	50.74%	66,686	5.48%	59.35%	5.99%	49.10%	0.19%	0.67%
	30	74,536	46.74%	59,387	4.03%	38.89%	6.58%	48.07%	0.04%	0.73%
	29	3,437	2.15%	2,661	4.02%	1.73%	7.85%	2.56%	0.13%	0.73%
	32	555	0.34%	425	0.23%	0.01%	4.94%	0.25%	3.89%	4.72%
53	30	84,928	53.20%	63,774	17.89%	67.00%	13.15%	65.74%	2.50%	8.01%
	31	57,305	35.89%	46,483	11.40%	31.13%	8.51%	31.01%	0.81%	2.81%
	29	13,926	8.72%	12,588	2.39%	1.76%	2.63%	2.60%	0.02%	0.51%
	80	3,469	2.17%	3,019	0.52%	0.09%	2.68%	0.63%	0%	0%
54	80	104,664	67.06%	87,330	8.11%	63.71%	6.23%	49.44%	0.73%	1.31%
	29	48,683	31.19%	37,617	6.69%	22.63%	14.54%	49.68%	0.24%	0.80%
	78	2,706	1.73%	1,982	76.58%	13.65%	4.84%	0.87%	1.80%	4.90%
55	77	99,436	63.78%	81,565	8.75%	67.16%	14.13%	57.77%	0.30%	1.09%
	79	30,534	19.58%	23,338	7.50%	16.47%	20.88%	24.42%	0.03%	0.63%
	66	12,234	7.84%	9,716	9.51%	8.68%	20.61%	10.03%	0.24%	1.89%
	78	9,847	6.31%	7,391	9.52%	6.61%	16.62%	6.15%	0.25%	0.26%
	80	3,831	2.45%	3,025	3.70%	1.05%	10.54%	1.59%	0.21%	0.94%
56	66	77,900	50.29%	57,457	8.50%	35.52%	24.87%	54.42%	0.00%	0.16%
	63	42,138	27.20%	30,582	17.54%	38.99%	16.10%	18.75%	0.12%	0.40%
	72	34,862	22.50%	27,027	12.97%	25.48%	26.05%	26.81%	0.55%	1.11%
57	67	51,479	32.70%	37,483	15.90%	53.14%	18.30%	34.89%	0.38%	2.21%
	56	44,825	28.47%	30,782	8.54%	23.44%	13.64%	21.35%	0.01%	1.78%
	62	32,205	20.45%	23,876	8.08%	17.21%	12.23%	14.85%	0.10%	1.76%
	63	28,909	18.36%	23,058	3.00%	6.18%	24.63%	28.88%	0%	0.19%
58	62	88,905	56.06%	64,996	8.96%	38.12%	24.06%	65.87%	0.06%	0.45%
	60	61,852	39.00%	47,983	17.43%	54.69%	14.55%	29.42%	1.02%	2.41%
	56	5,587	3.52%	3,983	13.10%	3.41%	20.03%	3.36%	0%	1.12%
	59	1,850	1.16%	1,308	43.42%	3.71%	22.47%	1.23%	3.49%	6.24%
	61	374	0.23%	308	2.59%	0.05%	8.11%	0.10%	0%	0.16%
59	56	109,518	69.21%	83,581	14.78%	72.90%	18.84%	69.67%	0.50%	2.28%
	62	40,537	25.61%	29,906	10.39%	18.34%	16.82%	22.25%	0.14%	1.19%
	59	8,177	5.16%	6,097	24.32%	8.74%	29.91%	8.06%	0.49%	2.01%
60	57	108,090	68.18%	85,899	6.98%	65.69%	15.03%	63.21%	0.31%	0.89%
	56	26,407	16.65%	23,072	6.27%	15.85%	16.18%	18.28%	0.36%	0.59%
	67	18,063	11.39%	14,483	2.59%	4.11%	14.49%	10.27%	0.26%	0.48%
	59	5,513	3.47%	4,104	31.65%	14.23%	40.10%	8.05%	0.05%	0.31%

H000H9049 Compare New District Core to the Current Districts										
District	Current Dist	Common Pop	Pop of Part	Common VAP	Black VAP	% of the Black	Hispanic VAP	% or the Hispanic	Haitian POP	W. Indies POP
	55	348	0.21%	314	0.63%	0.02%	7.00%	0.10%	0%	0%
	58	96	0.06%	82	8.53%	0.07%	14.63%	0.05%	0%	0%
61	59	109,995	68.95%	77,808	61.89%	80.95%	18.50%	60.20%	2.17%	5.34%
	58	37,494	23.50%	28,532	29.77%	14.27%	26.79%	31.96%	0.87%	2.94%
	56	6,171	3.86%	5,248	36.54%	3.22%	20.57%	4.51%	0.10%	3.91%
	47	3,152	1.97%	2,575	9.43%	0.40%	19.26%	2.07%	0%	1.11%
	60	2,709	1.69%	1,910	35.44%	1.13%	15.49%	1.23%	5.40%	9.79%
62	58	92,419	58.32%	72,049	13.12%	60.47%	59.26%	66.70%	0.50%	1.48%
	47	39,868	25.16%	30,773	13.01%	25.59%	40.56%	19.50%	0.17%	1.76%
	57	26,042	16.43%	20,434	10.57%	13.81%	43.00%	13.72%	0.07%	1.84%
	56	124	0.07%	103	16.50%	0.10%	39.80%	0.06%	0%	0%
63	60	96,669	61.09%	77,805	12.76%	56.25%	15.43%	53.60%	0.72%	3.04%
	61	22,540	14.24%	15,566	16.13%	14.22%	17.12%	11.89%	0%	0.79%
	47	21,014	13.28%	16,746	7.15%	6.78%	19.37%	14.47%	0%	0.40%
	59	16,116	10.18%	12,904	28.64%	20.93%	30.95%	17.82%	2.68%	6.19%
	58	1,888	1.19%	1,413	22.50%	1.80%	34.96%	2.20%	0%	0.77%
64	47	93,022	58.96%	70,346	6.70%	70.08%	18.71%	76.71%	0.23%	1.09%
	48	33,855	21.45%	27,340	2.99%	12.17%	7.04%	11.22%	0.51%	0.98%
	50	15,183	9.62%	12,113	5.10%	9.18%	5.32%	3.75%	0%	0.34%
	57	14,328	9.08%	10,312	5.27%	8.08%	12.39%	7.44%	0%	0.16%
	60	1,375	0.87%	1,171	2.73%	0.47%	12.46%	0.85%	0%	0%
65	48	93,819	59.42%	76,204	3.12%	63.98%	5.61%	61.46%	0%	0.15%
	45	57,821	36.62%	49,208	2.32%	30.73%	4.82%	34.04%	0.03%	0.21%
	50	6,229	3.94%	5,325	3.69%	5.28%	5.87%	4.49%	0%	0.06%
66	54	78,301	49.31%	65,915	6.87%	58.90%	5.73%	54.85%	0%	0.19%
	51	74,302	46.79%	61,027	1.87%	14.83%	4.61%	40.89%	0.02%	0.24%
	50	6,183	3.89%	4,769	42.37%	26.25%	6.14%	4.25%	0%	0.02%
67	50	99,996	63.11%	81,841	7.28%	62.13%	12.25%	68.26%	0.05%	0.24%
	52	36,511	23.04%	29,977	9.17%	28.67%	10.97%	22.39%	0%	0.46%
	51	13,011	8.21%	11,025	4.01%	4.61%	7.22%	5.42%	0%	0.06%
	54	8,906	5.62%	7,570	5.78%	4.56%	7.58%	3.90%	0%	0.18%
68	52	100,904	63.64%	84,663	5.44%	60.06%	6.19%	56.40%	0.00%	0.49%
	53	46,294	29.19%	36,588	7.36%	35.11%	9.30%	36.61%	0.00%	0.14%
	51	7,727	4.87%	6,164	4.20%	3.37%	7.81%	5.18%	0.01%	0.67%
	50	3,435	2.16%	2,929	3.37%	1.29%	5.25%	1.65%	0%	0.08%
	55	191	0.12%	185	6.48%	0.15%	7.02%	0.13%	3.38%	3.38%
69	53	82,003	51.67%	66,439	6.23%	76.54%	8.29%	65.35%	0.13%	0.63%

H000H9049 Compare New District Core to the Current Districts										
District	Current Dist	Common Pop	Pop of Part	Common VAP	Black VAP	% of the Black	Hispanic VAP	% or the Hispanic	Haitian POP	W. Indies POP
	54	42,530	26.79%	38,555	1.65%	11.77%	3.56%	16.30%	0.12%	0.14%
	51	34,104	21.48%	28,679	2.14%	11.36%	5.37%	18.27%	0.00%	0.18%
	55	65	0.04%	51	33.33%	0.31%	9.80%	0.05%	0%	0%
70	55	132,508	86.01%	98,191	49.64%	94.47%	13.66%	76.38%	1.23%	2.39%
	67	12,243	7.94%	8,553	11.78%	1.95%	39.82%	19.39%	0.50%	0.73%
	53	4,818	3.12%	3,865	22.32%	1.67%	6.93%	1.52%	0%	0.40%
	52	2,374	1.54%	2,244	19.91%	0.86%	6.10%	0.78%	0%	0%
	68	1,177	0.76%	809	28.05%	0.43%	35.22%	1.62%	2.09%	2.18%
	54	680	0.44%	591	37.56%	0.43%	2.53%	0.08%	0%	0.14%
	69	244	0.15%	179	46.36%	0.16%	19.55%	0.19%	0%	5.44%
71	68	127,507	80.39%	105,560	4.44%	82.67%	9.66%	80.65%	0.51%	0.98%
	69	30,513	19.23%	26,677	3.68%	17.27%	9.12%	19.23%	1.78%	1.94%
	70	574	0.36%	457	0.65%	0.05%	3.28%	0.11%	0%	0%
72	69	101,467	63.74%	83,620	3.69%	85.28%	11.97%	83.63%	0.22%	0.63%
	70	57,700	36.25%	50,474	1.05%	14.71%	3.88%	16.36%	0.04%	0.06%
73	67	159,249	100%	126,220	3.71%	100%	7.19%	100%	0.60%	0.87%
74	70	91,851	58.14%	81,407	1.15%	27.45%	2.62%	40.42%	0.11%	0.19%
	71	66,113	41.85%	52,411	4.73%	72.54%	6.00%	59.57%	0.86%	1.79%
75	71	100,801	63.00%	86,072	4.74%	54.67%	4.45%	59.88%	0.64%	2.39%
	72	59,157	36.97%	51,009	6.64%	45.32%	5.03%	40.11%	0.68%	3.08%
	74	20	0.01%	19	0%	0%	0%	0%	0%	0%
76	75	118,989	77.39%	103,467	1.32%	72.77%	11.07%	84.92%	0.26%	0.47%
	74	22,466	14.61%	20,638	1.40%	15.39%	3.01%	4.61%	0.00%	0.03%
	73	12,290	7.99%	9,322	2.39%	11.83%	15.14%	10.46%	0.37%	0.78%
77	74	149,148	94.70%	116,831	3.82%	91.51%	16.89%	94.70%	0.67%	1.07%
	71	6,222	3.95%	4,330	6.51%	5.77%	16.62%	3.45%	0%	1.51%
	73	2,112	1.34%	1,475	8.94%	2.70%	25.96%	1.83%	1.48%	2.33%
78	73	108,478	70.54%	85,045	18.68%	92.07%	16.54%	75.46%	3.01%	3.65%
	75	38,521	25.04%	33,269	3.23%	6.23%	10.80%	19.28%	0.39%	0.73%
	72	3,464	2.25%	2,545	10.80%	1.59%	36.07%	4.92%	1.47%	1.83%
	74	3,318	2.15%	3,033	0.52%	0.09%	2.01%	0.32%	0.15%	0.21%
79	72	69,701	45.33%	52,143	11.16%	48.19%	20.67%	46.89%	1.76%	4.26%
	73	66,526	43.27%	49,776	12.22%	50.39%	23.37%	50.61%	1.97%	4.62%
	71	10,011	6.51%	9,834	0.38%	0.31%	1.29%	0.55%	0%	0.59%
	74	7,508	4.88%	6,177	2.13%	1.09%	7.20%	1.93%	1.96%	2.16%
80	101	92,598	59.49%	70,122	7.55%	52.07%	27.69%	50.29%	2.74%	3.70%
	77	48,019	30.85%	33,945	13.32%	44.47%	50.80%	44.66%	1.28%	2.02%

H000H9049 Compare New District Core to the Current Districts										
District	Current Dist	Common Pop	Pop of Part	Common VAP	Black VAP	% of the Black	Hispanic VAP	% or the Hispanic	Haitian POP	W. Indies POP
	76	15,020	9.65%	12,222	2.87%	3.45%	15.94%	5.04%	3.50%	4.01%
81	78	70,359	45.09%	52,538	6.48%	16.95%	16.04%	42.22%	1.88%	3.42%
	84	34,405	22.04%	24,393	58.88%	71.47%	28.56%	34.90%	6.36%	11.20%
	85	26,121	16.74%	20,985	7.29%	7.61%	9.89%	10.40%	1.72%	5.20%
	90	25,153	16.11%	21,515	3.69%	3.95%	11.56%	12.46%	0.75%	1.57%
82	82	120,321	76.86%	97,445	3.45%	63.38%	10.92%	72.69%	0.48%	0.71%
	83	23,865	15.24%	20,380	0.83%	3.22%	4.08%	5.68%	0.00%	0.36%
	81	9,936	6.34%	7,921	14.90%	22.24%	32.57%	17.61%	1.48%	2.49%
	78	2,411	1.54%	1,593	37.16%	11.14%	36.78%	4.00%	1.43%	2.54%
83	81	104,426	66.78%	81,779	9.55%	54.99%	11.48%	60.43%	1.47%	3.67%
	82	51,944	33.21%	39,909	16.02%	45.00%	15.40%	39.56%	2.21%	4.67%
84	81	87,271	55.75%	70,083	11.83%	35.23%	12.78%	52.90%	2.82%	5.75%
	80	36,539	23.34%	30,766	10.58%	13.83%	9.90%	17.99%	3.42%	4.70%
	78	32,720	20.90%	23,221	51.60%	50.92%	21.22%	29.10%	4.32%	6.90%
85	83	130,572	82.40%	105,463	5.80%	62.24%	9.09%	72.35%	0.32%	2.34%
	85	12,958	8.17%	9,903	10.34%	10.41%	17.25%	12.89%	1.01%	4.58%
	84	7,743	4.88%	5,531	23.88%	13.43%	19.90%	8.30%	4.05%	8.59%
	88	7,169	4.52%	5,988	22.82%	13.90%	14.26%	6.44%	7.00%	10.23%
86	85	73,825	46.73%	54,412	11.31%	28.65%	17.61%	41.86%	1.48%	4.60%
	88	72,951	46.18%	56,681	22.18%	58.49%	20.18%	49.96%	3.73%	8.55%
	84	11,169	7.07%	8,816	31.31%	12.84%	21.18%	8.15%	4.81%	15.25%
	78	4	0.00%	4	0%	0%	75%	0.01%	0%	0%
87	89	75,952	48.48%	56,553	15.98%	50.08%	53.13%	52.13%	4.93%	6.90%
	88	41,135	26.26%	29,562	16.88%	27.66%	49.23%	25.24%	4.31%	7.33%
	85	32,783	20.92%	24,611	9.68%	13.20%	44.87%	19.15%	2.90%	4.91%
	84	6,770	4.32%	4,511	36.17%	9.04%	44.24%	3.46%	10.48%	11.82%
88	84	83,680	53.39%	63,391	59.17%	60.77%	10.94%	40.68%	7.38%	12.73%
	86	30,476	19.44%	22,778	68.61%	25.31%	9.89%	13.22%	20.40%	23.83%
	89	27,649	17.64%	21,161	25.53%	8.75%	28.50%	35.37%	12.89%	14.80%
	88	8,802	5.61%	6,928	27.52%	3.08%	16.46%	6.69%	5.34%	11.46%
	83	3,758	2.39%	3,198	17.07%	0.88%	12.13%	2.27%	0%	1.76%
	87	2,355	1.50%	1,777	40.91%	1.17%	16.76%	1.74%	7.06%	8.27%
89	87	93,654	60.35%	79,642	5.78%	45.24%	9.41%	58.73%	2.76%	3.56%
	86	24,108	15.53%	20,595	20.84%	42.16%	12.91%	20.81%	9.68%	10.73%
	89	17,690	11.40%	15,428	5.96%	9.03%	10.63%	12.84%	2.97%	4.01%
	83	10,182	6.56%	9,399	1.39%	1.28%	3.78%	2.78%	0%	0.19%
	91	8,371	5.39%	7,717	1.76%	1.33%	5.71%	3.45%	0%	0%

H000H9049 Compare New District Core to the Current Districts										
District	Current Dist	Common Pop	Pop of Part	Common VAP	Black VAP	% of the Black	Hispanic VAP	% or the Hispanic	Haitian POP	W. Indies POP
	84	1,167	0.75%	1,157	8.21%	0.93%	15.03%	1.36%	0%	0.92%
90	85	48,140	31.06%	34,727	15.12%	32.31%	19.09%	32.24%	5.19%	8.22%
	86	36,229	23.37%	29,633	11.02%	20.10%	12.74%	18.36%	4.10%	5.70%
	88	34,910	22.52%	29,505	15.22%	27.63%	21.14%	30.33%	5.55%	8.06%
	89	18,786	12.12%	14,639	16.71%	15.05%	19.37%	13.79%	7.09%	10.95%
	78	15,875	10.24%	13,272	5.37%	4.39%	7.35%	4.74%	5.09%	6.45%
	87	1,044	0.67%	923	8.88%	0.50%	11.37%	0.51%	7.74%	8.70%
91	90	60,996	38.94%	53,656	2.40%	19.14%	8.28%	44.50%	0.23%	0.62%
	86	51,297	32.75%	45,901	8.75%	59.64%	6.34%	29.15%	6.62%	7.97%
	78	22,231	14.19%	20,769	3.61%	11.14%	4.43%	9.23%	0.31%	1.58%
	87	22,098	14.10%	18,649	3.63%	10.06%	9.16%	17.11%	5.78%	6.90%
92	92	86,125	55.59%	66,114	45.32%	71.66%	19.61%	59.35%	13.60%	16.61%
	90	31,035	20.03%	26,572	12.99%	8.25%	14.79%	17.99%	4.79%	5.64%
	95	19,964	12.88%	16,525	21.86%	8.64%	20.37%	15.41%	7.47%	12.67%
	87	11,227	7.24%	9,143	9.61%	2.10%	13.57%	5.68%	1.88%	4.57%
	94	6,575	4.24%	4,605	84.66%	9.32%	7.36%	1.55%	18.56%	40.35%
93	91	119,117	75.47%	104,754	3.18%	45.66%	9.23%	63.17%	1.08%	1.65%
	92	29,912	18.95%	24,862	12.51%	42.56%	18.32%	29.74%	6.37%	7.49%
	87	6,753	4.27%	5,597	9.70%	7.42%	13.45%	4.91%	0.56%	1.91%
	93	2,033	1.28%	1,783	17.83%	4.34%	18.62%	2.16%	1.23%	1.47%
94	93	111,967	71.60%	85,308	58.04%	74.99%	10.91%	63.84%	10.53%	18.96%
	94	19,164	12.25%	14,373	86.75%	18.88%	4.98%	4.91%	13.86%	31.79%
	92	17,150	10.96%	14,707	19.63%	4.37%	20.07%	20.25%	9.96%	13.06%
	98	5,756	3.68%	4,714	17.69%	1.26%	21.72%	7.02%	3.42%	9.32%
	91	2,324	1.48%	1,901	16.78%	0.48%	30.40%	3.96%	8.95%	11.72%
95	94	109,506	70.70%	81,177	66.30%	79.88%	13.62%	55.93%	14.62%	37.18%
	96	19,317	12.47%	15,427	35.61%	8.15%	20.18%	15.75%	8.48%	25.12%
	98	16,097	10.39%	12,970	36.32%	6.99%	29.27%	19.20%	6.82%	24.64%
	95	9,962	6.43%	7,278	46.01%	4.97%	24.71%	9.10%	14.18%	28.52%
96	95	75,569	48.72%	61,433	17.63%	57.75%	19.42%	52.85%	4.14%	8.47%
	97	37,892	24.43%	26,562	12.00%	16.99%	15.45%	18.17%	1.20%	3.74%
	90	25,369	16.35%	18,578	14.26%	14.12%	21.68%	17.84%	2.89%	8.48%
	96	16,265	10.48%	12,029	17.34%	11.12%	20.88%	11.12%	7.81%	10.39%
97	96	104,795	67.30%	80,412	16.93%	67.73%	22.30%	62.00%	1.80%	7.53%
	95	28,860	18.53%	21,972	18.43%	20.14%	28.40%	21.57%	2.58%	9.19%
	98	15,208	9.76%	11,657	15.87%	9.20%	29.39%	11.84%	0.96%	7.85%
	97	6,835	4.38%	5,081	11.49%	2.90%	26.07%	4.58%	0.69%	5.41%

H000H9049 Compare New District Core to the Current Districts										
District	Current Dist	Common Pop	Pop of Part	Common VAP	Black VAP	% of the Black	Hispanic VAP	% or the Hispanic	Haitian POP	W. Indies POP
98	98	73,636	47.45%	58,993	18.59%	70.22%	22.68%	46.46%	2.89%	9.62%
	97	54,861	35.35%	40,413	7.07%	18.30%	25.61%	35.94%	0.46%	2.53%
	100	24,555	15.82%	20,341	7.89%	10.27%	23.67%	16.71%	1.01%	3.18%
	93	2,130	1.37%	1,683	11.11%	1.19%	14.97%	0.87%	3.47%	6.68%
99	100	77,347	49.66%	59,504	16.32%	62.75%	27.99%	47.72%	0.89%	4.78%
	99	43,026	27.62%	33,252	10.97%	23.58%	33.17%	31.60%	3.01%	6.57%
	97	18,441	11.84%	13,767	5.14%	4.58%	22.93%	9.04%	0.68%	3.13%
	93	15,153	9.73%	11,958	10.82%	8.35%	30.49%	10.44%	3.86%	7.86%
	101	1,760	1.13%	1,372	8.09%	0.71%	30.17%	1.18%	1.14%	7.11%
	91	4	0.00%	4	0%	0%	0%	0%	0%	0.26%
100	106	85,108	54.97%	71,160	4.77%	42.05%	40.41%	64.15%	0.77%	1.63%
	105	36,745	23.73%	31,911	6.49%	25.66%	28.93%	20.59%	0.93%	2.24%
	99	20,609	13.31%	18,091	8.60%	19.28%	22.45%	9.06%	0.35%	2.52%
	100	8,788	5.67%	7,746	6.31%	6.05%	19.18%	3.31%	0.41%	2.71%
	108	3,378	2.18%	2,770	19.67%	6.75%	45.84%	2.83%	0.90%	2.87%
	91	183	0.11%	179	8.37%	0.18%	8.37%	0.03%	0.38%	1.90%
101	99	67,642	43.67%	52,856	19.92%	24.65%	38.14%	50.97%	3.65%	7.87%
	105	60,265	38.90%	44,698	47.74%	49.95%	30.48%	34.44%	6.65%	20.59%
	103	20,270	13.08%	14,742	66.49%	22.94%	22.43%	8.36%	17.18%	42.89%
	100	6,711	4.33%	5,141	20.38%	2.45%	47.81%	6.21%	5.45%	10.49%
102	103	73,497	46.72%	53,686	67.61%	59.60%	32.83%	39.64%	3.75%	13.83%
	105	39,631	25.19%	28,842	53.07%	25.13%	32.25%	20.91%	8.20%	24.67%
	110	16,136	10.25%	12,594	23.64%	4.89%	76.04%	21.53%	1.41%	3.82%
	100	15,772	10.02%	12,302	19.53%	3.94%	39.62%	10.96%	4.40%	11.64%
	99	6,368	4.04%	5,321	33.37%	2.91%	25.07%	2.99%	11.24%	24.92%
	112	5,879	3.73%	4,136	51.52%	3.49%	42.40%	3.94%	6.05%	20.65%
103	102	107,788	68.87%	81,610	5.31%	37.35%	90.81%	77.67%	0.30%	0.59%
	112	45,382	28.99%	32,128	20.31%	56.19%	62.87%	21.17%	3.58%	8.87%
	105	3,334	2.13%	2,435	30.80%	6.45%	45.25%	1.15%	2.52%	13.88%
104	101	55,479	35.73%	39,587	16.97%	53.97%	45.55%	36.77%	3.18%	9.21%
	97	51,819	33.38%	35,701	6.50%	18.64%	40.86%	29.74%	0.73%	3.36%
	98	24,245	15.61%	17,699	5.01%	7.12%	47.79%	17.25%	0.34%	2.81%
	105	11,298	7.27%	10,869	8.83%	7.71%	38.93%	8.62%	1.60%	3.91%
	112	7,936	5.11%	5,886	17.92%	8.47%	40.74%	4.88%	3.01%	8.36%
	100	4,457	2.87%	3,677	13.78%	4.07%	36.06%	2.70%	1.35%	6.20%
105	112	64,284	40.84%	47,630	12.88%	47.28%	64.72%	38.11%	2.27%	2.93%
	101	39,763	25.26%	27,981	17.37%	37.44%	48.94%	16.93%	6.20%	10.16%

H000H9049 Compare New District Core to the Current Districts										
District	Current Dist	Common Pop	Pop of Part	Common VAP	Black VAP	% of the Black	Hispanic VAP	% or the Hispanic	Haitian POP	W. Indies POP
	116	27,683	17.59%	21,396	4.93%	8.12%	85.99%	22.75%	0.62%	1.96%
	119	19,496	12.38%	15,303	4.18%	4.93%	91.39%	17.29%	0.41%	1.43%
	114	3,367	2.13%	2,774	2.55%	0.54%	96.93%	3.32%	0%	0.57%
	120	1,664	1.05%	1,233	7.05%	0.67%	80.77%	1.23%	3.63%	8.45%
	76	1,112	0.70%	880	14.54%	0.98%	31.59%	0.34%	12.10%	12.45%
106	76	133,860	86.14%	116,217	3.11%	90.63%	10.10%	84.77%	2.08%	2.59%
	75	17,364	11.17%	15,437	1.10%	4.25%	10.02%	11.16%	1.19%	1.80%
	112	4,164	2.67%	3,475	5.87%	5.10%	16.17%	4.05%	6.58%	7.86%
107	104	85,245	54.31%	64,574	52.64%	50.89%	29.62%	61.72%	27.25%	35.34%
	108	28,931	18.43%	21,595	65.59%	21.21%	22.31%	15.54%	37.43%	45.43%
	103	24,923	15.87%	17,931	86.19%	23.14%	11.25%	6.51%	18.51%	34.09%
	106	17,859	11.37%	13,346	23.74%	4.74%	37.67%	16.22%	9.19%	14.08%
108	108	99,942	63.71%	76,832	57.20%	58.84%	27.24%	69.27%	30.84%	35.22%
	109	33,919	21.62%	25,129	69.91%	23.51%	22.92%	19.07%	18.89%	22.06%
	104	22,983	14.65%	16,828	78.28%	17.63%	20.89%	11.64%	14.05%	19.38%
	106	4	0.00%	3	0%	0%	100%	0.00%	16.28%	20.64%
109	109	86,204	55.93%	66,405	49.14%	54.43%	43.31%	53.10%	3.72%	6.15%
	104	29,204	18.94%	21,569	64.93%	23.36%	36.71%	14.62%	11.63%	17.09%
	103	17,974	11.66%	13,377	70.76%	15.79%	30.35%	7.49%	3.61%	8.30%
	113	12,224	7.93%	9,716	22.02%	3.56%	79.82%	14.32%	1.13%	2.80%
	107	7,588	4.92%	6,562	24.26%	2.65%	76.71%	9.29%	0.01%	1.06%
	110	927	0.60%	780	13.71%	0.17%	80.64%	1.16%	1.06%	3.02%
110	110	86,385	55.79%	68,646	5.92%	53.76%	88.47%	55.36%	0.82%	2.41%
	102	53,164	34.33%	41,639	6.00%	33.03%	90.04%	34.17%	0.75%	1.59%
	111	13,593	8.78%	11,057	5.59%	8.17%	96.28%	9.70%	0%	0%
	103	1,675	1.08%	1,280	29.68%	5.02%	64.29%	0.75%	3.12%	9.67%
111	113	61,314	39.12%	49,284	5.40%	44.78%	95.39%	39.66%	0.18%	0.58%
	111	59,981	38.27%	49,045	3.58%	29.54%	89.70%	37.11%	0.06%	0.45%
	110	28,690	18.30%	23,730	2.00%	7.98%	95.62%	19.14%	0%	0%
	107	4,762	3.03%	3,826	17.22%	11.07%	91.61%	2.95%	1.01%	3.42%
	109	1,950	1.24%	1,504	26.19%	6.62%	88.29%	1.12%	2.03%	2.03%
112	107	59,730	38.56%	49,390	2.91%	23.14%	66.28%	34.83%	0.12%	0.35%
	113	46,593	30.08%	38,469	9.02%	55.85%	66.57%	27.25%	0.08%	1.16%
	117	36,484	23.55%	30,470	3.13%	15.35%	89.36%	28.97%	0%	0.01%
	111	12,088	7.80%	10,380	3.37%	5.63%	80.79%	8.92%	0%	0.29%
113	107	78,970	50.43%	69,069	6.51%	54.27%	68.84%	53.29%	1.19%	1.56%
	106	47,981	30.64%	40,312	5.71%	27.80%	61.72%	27.88%	0.38%	0.91%

H000H9049 Compare New District Core to the Current Districts										
District	Current Dist	Common Pop	Pop of Part	Common VAP	Black VAP	% of the Black	Hispanic VAP	% or the Hispanic	Haitian POP	W. Indies POP
	113	16,460	10.51%	13,306	4.26%	6.84%	97.14%	14.48%	0%	0%
	109	13,157	8.40%	10,977	8.36%	11.07%	35.29%	4.34%	0.07%	1.00%
114	117	79,302	50.16%	63,006	6.32%	44.50%	67.55%	51.34%	0.45%	2.69%
	111	51,834	32.79%	42,443	5.85%	27.77%	70.44%	36.06%	0.04%	0.41%
	118	17,214	10.89%	13,027	16.54%	24.06%	57.04%	8.96%	2.22%	7.16%
	107	5,127	3.24%	3,714	1.26%	0.52%	46.95%	2.10%	0.26%	1.61%
	115	4,586	2.90%	3,371	8.33%	3.13%	37.28%	1.51%	2.61%	7.75%
	113	6	0.00%	6	0%	0%	33.33%	0.00%	0%	0%
115	115	77,429	49.56%	60,923	3.58%	31.03%	68.31%	51.40%	0.32%	1.91%
	117	35,174	22.51%	28,324	3.29%	13.26%	67.84%	23.73%	0.35%	1.33%
	114	23,533	15.06%	18,292	5.64%	14.68%	55.26%	12.48%	0.77%	3.63%
	118	9,288	5.94%	7,030	22.43%	22.41%	44.83%	3.89%	1.73%	9.71%
	112	8,857	5.66%	7,349	10.45%	10.91%	83.95%	7.62%	0.66%	1.16%
	111	1,934	1.23%	1,672	32.29%	7.67%	41.50%	0.85%	0.10%	1.10%
116	114	82,441	52.94%	68,057	3.94%	66.62%	81.00%	51.17%	0.72%	1.58%
	115	53,039	34.06%	43,584	1.82%	19.75%	89.99%	36.41%	0.09%	0.25%
	112	17,559	11.27%	13,753	3.77%	12.87%	82.99%	10.59%	0.61%	1.09%
	119	2,683	1.72%	2,188	1.37%	0.74%	89.48%	1.81%	0%	0.08%
117	118	115,611	73.69%	80,375	42.63%	85.46%	51.33%	69.01%	3.46%	9.06%
	120	34,487	21.98%	23,607	19.15%	11.27%	66.72%	26.34%	3.54%	6.75%
	119	5,819	3.70%	3,658	32.28%	2.94%	61.01%	3.73%	4.20%	5.57%
	114	964	0.61%	753	16.99%	0.31%	71.31%	0.89%	0.58%	6.64%
118	119	90,486	57.79%	69,093	6.68%	59.45%	78.79%	55.04%	1.26%	4.36%
	116	47,112	30.09%	37,818	2.55%	12.45%	89.11%	34.07%	0.35%	1.24%
	114	18,767	11.98%	14,725	14.81%	28.07%	72.03%	10.72%	0.86%	4.22%
	112	197	0.12%	154	0.64%	0.01%	96.75%	0.15%	0%	0%
119	116	59,886	38.34%	45,992	6.01%	58.41%	82.52%	36.69%	0.85%	3.63%
	112	56,298	36.04%	43,258	2.11%	19.34%	90.42%	37.82%	0.13%	0.61%
	120	39,986	25.60%	29,932	3.51%	22.23%	88.02%	25.47%	0.10%	1.13%
120	120	93,941	60.63%	76,853	6.86%	48.07%	25.80%	40.41%	1.82%	2.81%
	119	36,195	23.36%	27,025	7.28%	17.94%	59.41%	32.72%	1.49%	2.88%
	118	20,735	13.38%	15,225	21.35%	29.63%	71.46%	22.17%	3.83%	8.77%
	114	4,053	2.61%	3,189	14.92%	4.33%	72.02%	4.68%	3.65%	8.22%

H000H9049 Plan Geography Splits (note: area listed in red if district does not contain total population of area and district also contains population outside of area).		
1	Counties	Escambia
	Cities	Century
	Vtd's	120330218|2|2828 of 2894
2	Counties	Escambia|2|141,316 of 297,619, Santa Rosa|2|14,616 of 151,372
	Cities	Gulf Breeze, Pensacola
	Vtd's	120330218|2|66 of 2894
3	Counties	Okaloosa|2|22,041 of 180,822, Santa Rosa|2|136,756 of 151,372
	Cities	Jay, Laurel Hill, Milton
	Vtd's	120910003|2|1699 of 1912, 120910004|2|1285 of 1834, 120910008|2|2460 of 2465, 120910009|2|530 of 3193, 120910010|2|2004 of 2576, 120910011|2|1329 of 2855, 120910012|2|82 of 2915, 120910021|2|1342 of 2612
4	Counties	Okaloosa
	Cities	Cinco Bayou, Crestview, Destin, Fort Walton Beach, Mary Esther, Niceville, Shalimar, Valparaiso
	Vtd's	120910003|2|213 of 1912, 120910004|2|549 of 1834, 120910008|2|5 of 2465, 120910009|2|2663 of 3193, 120910010|2|572 of 2576, 120910011|2|1526 of 2855, 120910012|2|2833 of 2915, 120910021|2|1270 of 2612
5	Counties	Bay|2|9,586 of 168,852, Holmes, Jackson, Walton, Washington
	Cities	Alford, Bascom, Bonifay, Campbellton, Caryville, Chipley, Cottondale, De Funiak Springs, Ebro, Esto, Freeport, Graceville, Grand Ridge, Greenwood, Jacob City, Malone, Marianna, Noma, Paxton, Ponce de Leon, Sneads, Vernon, Wausau, Westville
	Vtd's	120050003|2|727 of 4383, 120050005|2|770 of 3567, 120050023|2|37 of 1601
6	Counties	Bay
	Cities	Callaway, Lynn Haven, Mexico Beach, Panama City, Panama City Beach, Parker, Springfield
	Vtd's	120050003|2|3656 of 4383, 120050005|2|2797 of 3567, 120050023|2|1564 of 1601
7	Counties	Calhoun, Franklin, Gulf, Jefferson, Lafayette, Leon|3|9,585 of 275,487, Liberty, Madison, Taylor, Wakulla
	Cities	Altha, Apalachicola, Blountstown, Bristol, Carrabelle, Greenville, Lee, Madison, Mayo, Monticello, Perry, Port St. Joe, St. Marks, Sopchoppy, Wewahitchka
	Vtd's	120730039|2|1943 of 2484, 120730050|2|627 of 1743
8	Counties	Gadsden, Leon|3|109,532 of 275,487
	Cities	Chattahoochee, Greensboro, Gretna, Havana, Midway, Quincy, Tallahassee|2|94612 of 181376
	Vtd's	120730002|2|998 of 1061, 120730008|2|67 of 132, 120730050|2|1116 of 1743
9	Counties	Leon
	Cities	Tallahassee|2|86764 of 181376
	Vtd's	120730002|2|63 of 1061, 120730008|2|65 of 132, 120730039|2|541 of 2484
10	Counties	Alachua|3|5,427 of 247,336, Baker, Columbia, Hamilton, Suwannee
	Cities	Branford, Fort White, Glen St. Mary, High Springs|2|3147 of 5350, Jasper, Jennings, Lake City, Live Oak, Macclenny, White Springs
	Vtd's	120010007|2|916 of 4132, 120010065|2|2815 of 3379, 120010066|2|1651 of 5079, 120010067|2|45 of 2056
11	Counties	Duval|6|82,709 of 864,263, Nassau
	Cities	Atlantic Beach, Callahan, Fernandina Beach, Hilliard, Jacksonville|6|41655 of 821784, Jacksonville Beach, Neptune Beach
	Vtd's	120310038|2|3169 of 3238, 120310051|2|2562 of 3039, 120310056|2|1415 of 4334, 120310057|2|2669 of 4159, 120310266|3|92 of 431
12	Counties	Duval
	Cities	Jacksonville

H000H9049 Plan Geography Splits (note: area listed in red if district does not contain total population of area and district also contains population outside of area).		
	Vtd's	120310006|2|3767 of 4669, 120310033|2|1341 of 1768, 120310038|2|69 of 3238, 120310051|2|477 of 3039, 120310056|2|2919 of 4334, 120310057|2|1490 of 4159, 120310065|2|2470 of 3803, 120310067|2|925 of 3745, 120310070|2|2951 of 3143, 120310073|2|2977 of 4614, 120310266|3|288 of 431
13	Counties	Duval
	Cities	Jacksonville
	Vtd's	120310006|2|902 of 4669, 120310033|2|427 of 1768, 120310065|2|1333 of 3803, 120310067|2|2820 of 3745, 120310070|2|192 of 3143, 120310072|3|2272 of 3142, 120310078|2|632 of 2680, 120310079|2|2367 of 2720, 120310143|2|2165 of 2622, 120310146|2|1389 of 1824, 120310176|2|210 of 1786, 120310185|2|943 of 2455
14	Counties	Duval
	Cities	Jacksonville
	Vtd's	120310143|2|457 of 2622, 120310146|2|435 of 1824, 120310158|2|1936 of 2520, 120310176|2|1576 of 1786, 120310202|2|1798 of 1937, 120310222|2|86 of 1814, 120310230|2|1055 of 1885, 120310237|2|571 of 3379, 120310238|2|681 of 3670, 120310284|2|1090 of 1138
15	Counties	Duval
	Cities	Baldwin, Jacksonville|6|154372 of 821784
	Vtd's	120310158|2|584 of 2520, 120310202|2|139 of 1937, 120310222|2|1728 of 1814, 120310230|2|830 of 1885, 120310237|2|2808 of 3379, 120310238|2|2989 of 3670, 120310284|2|48 of 1138
16	Counties	Duval
	Cities	Jacksonville
	Vtd's	120310072|3|870 of 3142, 120310073|2|1637 of 4614, 120310078|2|2048 of 2680, 120310079|2|353 of 2720, 120310185|2|1512 of 2455, 120310266|3|51 of 431
17	Counties	St. Johns
	Cities	St. Augustine, St. Augustine Beach
	Vtd's	121090046|2|4200 of 5208, 121090048|2|310 of 2347
18	Counties	Clay
	Cities	Orange Park
	Vtd's	120190002|2|4146 of 4769, 120190080|2|14 of 121, 120190081|2|4143 of 4148, 120190084|2|53 of 1608
19	Counties	Bradford, Clay|2|36,321 of 190,865, Putnam, Union
	Cities	Brooker, Crescent City, Green Cove Springs, Hampton, Interlachen, Keystone Heights, Lake Butler, Lawtey, Palatka, Penney Farms, Pomona Park, Raiford, Starke, Welaka, Worthington Springs
	Vtd's	120190002|2|623 of 4769, 120190080|2|107 of 121, 120190081|2|5 of 4148, 120190084|2|1555 of 1608
20	Counties	Alachua|3|118,352 of 247,336, Marion|4|38,504 of 331,298
	Cities	Alachua|2|2791 of 9059, Archer, Gainesville|2|66078 of 124354, Hawthorne, La Crosse, McIntosh, Micanopy, Ocala|3|11227 of 56315, Reddick, Waldo
	Vtd's	120010007|2|3216 of 4132, 120010008|2|314 of 5348, 120010009|2|693 of 3262, 120010010|2|4448 of 4775, 120010025|2|1710 of 2189, 120010026|2|2559 of 3522, 120010030|2|2927 of 4677, 120010034|2|821 of 1407, 120010051|2|489 of 4173, 120010052|2|448 of 2596, 120010053|2|435 of 4218, 120010061|2|4165 of 5823, 120010062|2|6343 of 7878, 120010067|2|2011 of 2056, 120830008|2|895 of 4656, 120830011|2|2034 of 2125, 120830021|2|1608 of 3410, 120830030|2|643 of 3787, 120830044|2|1802 of 3144, 120830051|2|1017 of 1393
21	Counties	Alachua|3|123,557 of 247,336, Dixie, Gilchrist
	Cities	Alachua|2|6268 of 9059, Bell, Cross City, Fanning Springs|2|278 of 764, Gainesville|2|58276 of 124354, High Springs|2|2203 of 5350, Horseshoe Beach, Newberry, Trenton
	Vtd's	120010008|2|5034 of 5348, 120010009|2|2569 of 3262, 120010010|2|327 of 4775, 120010025|2|479 of 2189, 120010026|2|963 of 3522, 120010030|2|1750 of 4677, 120010034|2|586 of 1407, 120010051|2|3684 of 4173, 120010052|2|2148 of 2596, 120010053|2|3783 of 4218, 120010061|2|1658 of 5823, 120010062|2|1535 of 7878, 120010065|2|564 of 3379, 120010066|2|3428 of 5079
22	Counties	Levy, Marion|4|113,925 of 331,298
	Cities	Bronson, Cedar Key, Chiefland, Dunnellon, Fanning Springs|2|486 of 764, Inglis, Ocala|3|14460 of 56315, Otter Creek, Williston, Yankeetown

H000H9049 Plan Geography Splits (note: area listed in red if district does not contain total population of area and district also contains population outside of area).		
	Vtd's	120830008|2|3761 of 4656, 120830021|2|1802 of 3410, 120830044|2|1342 of 3144, 120830051|2|376 of 1393, 120830073|2|1163 of 2705, 120830082|2|3019 of 3161
23	Counties	Marion
	Cities	Belleview, Ocala|3|30628 of 56315
	Vtd's	120830011|2|91 of 2125, 120830030|2|3144 of 3787, 120830065|2|3012 of 3799, 120830073|2|1542 of 2705, 120830082|2|142 of 3161
24	Counties	Flagler, St. Johns|2|32,113 of 190,039, Volusia|4|30,087 of 494,593
	Cities	Beverly Beach, Bunnell, Flagler Beach, Hastings, Marineland, Palm Coast, Pierson
	Vtd's	121090046|2|1008 of 5208, 121090048|2|2037 of 2347, 121270105|2|823 of 3780
25	Counties	Volusia
	Cities	Daytona Beach|2|12063 of 61005, Daytona Beach Shores, Edgewater|2|2201 of 20750, New Smyrna Beach, Ormond Beach|2|35846 of 38137, Ponce Inlet, Port Orange
	Vtd's	121270105|2|2957 of 3780, 121270108|2|342 of 1387, 121270121|2|2976 of 5267, 121270130|2|218 of 4074, 121270159|2|2222 of 4346, 121270162|2|3 of 1081, 121270178|2|5075 of 5127, 121270181|2|4886 of 4927, 121270182|2|3882 of 5623, 121270200|3|532 of 1687, 121270216|2|1914 of 4451, 121270217|2|284 of 5366
26	Counties	Volusia
	Cities	Daytona Beach|2|48942 of 61005, DeLand, Holly Hill, Lake Helen|2|267 of 2624, Orange City|2|3800 of 10599, Ormond Beach|2|2291 of 38137, South Daytona
	Vtd's	121270043|2|267 of 2603, 121270046|2|45 of 1314, 121270052|2|1095 of 1104, 121270056|2|776 of 2446, 121270070|2|1184 of 4655, 121270074|2|4582 of 4727, 121270075|2|2615 of 5928, 121270108|2|1045 of 1387, 121270121|2|2291 of 5267, 121270130|2|3856 of 4074, 121270159|2|2124 of 4346, 121270162|2|1078 of 1081, 121270178|2|52 of 5127, 121270181|2|41 of 4927, 121270182|2|1741 of 5623, 121270200|3|323 of 1687
27	Counties	Volusia
	Cities	DeBary, Deltona, Edgewater|2|18549 of 20750, Lake Helen|2|2357 of 2624, Oak Hill, Orange City|2|6799 of 10599
	Vtd's	121270043|2|2336 of 2603, 121270046|2|1269 of 1314, 121270052|2|9 of 1104, 121270056|2|1670 of 2446, 121270070|2|3471 of 4655, 121270074|2|145 of 4727, 121270075|2|3313 of 5928, 121270200|3|832 of 1687, 121270216|2|2537 of 4451, 121270217|2|5082 of 5366
28	Counties	Seminole
	Cities	Casselberry|3|8205 of 26241, Oviedo, Sanford|2|21829 of 53570, Winter Springs
	Vtd's	121170244|2|2075 of 2441, 121170269|2|1130 of 3088, 121170275|2|1292 of 1404
29	Counties	Seminole
	Cities	Altamonte Springs|2|10090 of 41496, Casselberry|3|2804 of 26241, Lake Mary, Longwood, Sanford|2|31741 of 53570
	Vtd's	121170010|2|368 of 2503, 121170011|2|505 of 798, 121170231|2|123 of 3068, 121170244|2|366 of 2441, 121170269|2|1958 of 3088, 121170275|2|112 of 1404
30	Counties	Orange|9|51,410 of 1,145,956, Seminole|3|104,743 of 422,718
	Cities	Altamonte Springs|2|31406 of 41496, Casselberry|3|15232 of 26241, Eatonville, Maitland, Orlando|7|2 of 238300, Winter Park|2|9975 of 27852
	Vtd's	120950058|2|169 of 2416, 120950067|2|3221 of 3633, 120950068|2|208 of 5566, 120950219|2|1476 of 3838, 120950231|2|2060 of 2380, 120950240|2|739 of 4072, 121170010|2|2135 of 2503, 121170011|2|293 of 798, 121170231|2|2945 of 3068
31	Counties	Lake|3|101,583 of 297,052, Orange|9|56,879 of 1,145,956
	Cities	Apopka|2|26446 of 41542, Eustis, Mount Dora, Tavares, Umatilla
	Vtd's	120690017|2|9 of 2165, 120690033|2|1878 of 2216, 120690058|2|1061 of 3148, 120690077|2|5 of 1331, 120950082|2|5308 of 5339, 120950087|2|2815 of 5703, 120950089|2|5247 of 5279
32	Counties	Lake
	Cities	Astatula, Clermont, Groveland, Howey-in-the-Hills, Leesburg, Mascotte, Minneola, Montverde
	Vtd's	120690033|2|338 of 2216, 120690043|2|613 of 3883, 120690045|2|1308 of 1405, 120690052|2|1804 of 2743, 120690058|2|2087 of 3148, 120690077|2|1326 of 1331, 120690085|2|876 of 2495
33	Counties	Lake|3|39,805 of 297,052, Marion|4|23,263 of 331,298, Sumter

H000H9049 Plan Geography Splits (note: area listed in red if district does not contain total population of area and district also contains population outside of area).		
	Cities	Bushnell, Center Hill, Coleman, Fruitland Park, Lady Lake, Webster, Wildwood
	Vtd's	120690017|2|2156 of 2165, 120690043|2|3270 of 3883, 120690045|2|97 of 1405, 120690052|2|939 of 2743, 120690085|2|1619 of 2495, 120830065|2|787 of 3799
34	Counties	Citrus, Hernando|2|15,907 of 172,778
	Cities	Crystal River, Inverness
	Vtd's	120530003|2|715 of 1492, 120530013|2|1280 of 1288, 120530016|2|2311 of 2984
35	Counties	Hernando
	Cities	Brooksville, Weeki Wachee
	Vtd's	120530003|2|777 of 1492, 120530013|2|8 of 1288, 120530016|2|673 of 2984
36	Counties	Pasco
	Cities	New Port Richey, Port Richey
	Vtd's	121010128|2|858 of 3356, 121010152|2|557 of 4316, 121010183|2|641 of 2246, 121010201|2|37 of 4086
37	Counties	Pasco
	Cities	
	Vtd's	121010011|2|4291 of 5055, 121010128|2|2498 of 3356, 121010152|2|3759 of 4316, 121010170|2|5886 of 6068, 121010183|2|1605 of 2246, 121010201|2|4049 of 4086
38	Counties	Pasco
	Cities	Dade City, St. Leo, San Antonio, Zephyrhills
	Vtd's	121010011|2|764 of 5055, 121010170|2|182 of 6068
39	Counties	Osceola|3|18,826 of 268,685, Polk|5|135,991 of 602,095
	Cities	Auburndale, Lakeland|2|3877 of 97422, Polk City
	Vtd's	120970005|2|546 of 876, 120970029|2|3632 of 6774, 120970032|2|327 of 3333, 121050003|2|3450 of 8463, 121050011|2|2876 of 4025, 121050013|2|4172 of 5014, 121050014|2|4350 of 8504, 121050019|2|2676 of 7717, 121050020|2|2758 of 3246, 121050023|2|1750 of 3882, 121050045|2|1272 of 1481, 121050050|2|38 of 559, 121050054|2|732 of 5685, 121050061|3|621 of 5627, 121050064|2|248 of 1484, 121050071|2|1889 of 2914, 121050074|2|4 of 3579, 121050075|2|2400 of 7813, 121050078|3|4971 of 7043, 121050130|2|1394 of 7592
40	Counties	Polk
	Cities	Lakeland|2|93545 of 97422
	Vtd's	121050011|2|1149 of 4025, 121050013|2|842 of 5014, 121050014|2|4154 of 8504, 121050019|2|5041 of 7717, 121050020|2|488 of 3246, 121050023|2|2132 of 3882, 121050045|2|209 of 1481, 121050050|2|521 of 559, 121050053|2|3634 of 5071, 121050054|2|4953 of 5685, 121050061|3|1883 of 5627
41	Counties	Polk
	Cities	Davenport, Dundee, Eagle Lake, Haines City, Lake Alfred, Lake Hamilton, Lake Wales|3|932 of 14225, Winter Haven|2|32111 of 33874
	Vtd's	121050003|2|5013 of 8463, 121050064|2|1236 of 1484, 121050071|2|1025 of 2914, 121050074|2|3575 of 3579, 121050075|2|5413 of 7813, 121050078|3|2072 of 7043, 121050079|2|7489 of 7495, 121050108|2|2131 of 5349, 121050111|2|2030 of 2981, 121050130|2|6198 of 7592, 121050136|2|4029 of 5081
42	Counties	Osceola|3|91,873 of 268,685, Polk|5|63,042 of 602,095
	Cities	Frostproof, Highland Park, Hillcrest Heights, Lake Wales|3|11807 of 14225, St. Cloud
	Vtd's	120970014|2|4494 of 5790, 120970088|2|1224 of 9263, 120970089|2|118 of 4224, 121050111|2|951 of 2981, 121050115|2|1338 of 1385, 121050120|2|525 of 721, 121050121|2|1838 of 5902, 121050136|2|1052 of 5081, 121050144|2|1375 of 2554
43	Counties	Osceola
	Cities	Kissimmee
	Vtd's	120970005|2|330 of 876, 120970014|2|1296 of 5790, 120970029|2|3142 of 6774, 120970032|2|3006 of 3333, 120970088|2|8039 of 9263, 120970089|2|4106 of 4224
44	Counties	Orange

H000H9049 Plan Geography Splits (note: area listed in red if district does not contain total population of area and district also contains population outside of area).		
	Cities	Bay Lake, Lake Buena Vista, Oakland, Ocoee|2|6593 of 35579, Orlando|7|7255 of 238300, Windermere, Winter Garden|2|19414 of 34568
	Vtd's	120950269|2|647 of 2889
45	Counties	Orange
	Cities	Apopka|2|15096 of 41542, Ocoee|2|28986 of 35579, Orlando|7|14533 of 238300, Winter Garden|2|15154 of 34568
	Vtd's	120950057|3|194 of 1794, 120950067|2|412 of 3633, 120950068|2|5358 of 5566, 120950082|2|31 of 5339, 120950087|2|2888 of 5703, 120950089|2|32 of 5279
46	Counties	Orange
	Cities	Orlando|7|84166 of 238300
	Vtd's	120950057|3|947 of 1794, 120950268|2|3367 of 4767, 120950269|2|2242 of 2889, 120950290|2|2978 of 3940
47	Counties	Orange
	Cities	Belle Isle, Edgewood, Orlando|7|84088 of 238300, Winter Park|2|17877 of 27852
	Vtd's	120950057|3|653 of 1794, 120950058|2|2247 of 2416, 120950131|2|1966 of 3729, 120950154|2|2289 of 3623, 120950219|2|2362 of 3838, 120950231|2|320 of 2380, 120950237|2|653 of 2588, 120950290|2|962 of 3940
48	Counties	Orange
	Cities	Orlando|7|29843 of 238300
	Vtd's	120950112|2|4674 of 5275, 120950154|2|1334 of 3623, 120950183|2|3295 of 3339, 120950268|2|1400 of 4767
49	Counties	Orange
	Cities	
	Vtd's	120950112|2|601 of 5275, 120950131|2|1763 of 3729, 120950193|2|3809 of 4867, 120950196|2|4955 of 9159, 120950203|2|954 of 3594, 120950237|2|1935 of 2588, 120950240|2|3333 of 4072, 120950259|2|1902 of 5697
50	Counties	Brevard|4|64,904 of 543,376, Orange|9|93,973 of 1,145,956
	Cities	Orlando|7|18413 of 238300, Titusville
	Vtd's	120090215|2|18 of 1320, 120950183|2|44 of 3339, 120950193|2|1058 of 4867, 120950196|2|4204 of 9159, 120950203|2|2640 of 3594, 120950259|2|3795 of 5697
51	Counties	Brevard
	Cities	Cape Canaveral, Cocoa, Cocoa Beach, Rockledge
	Vtd's	120090106|2|638 of 1273, 120090215|2|1302 of 1320
52	Counties	Brevard
	Cities	Indialantic, Indian Harbour Beach, Melbourne|2|61456 of 76068, Melbourne Beach, Melbourne Village, Palm Shores, Satellite Beach, West Melbourne|2|5711 of 18355
	Vtd's	120090010|2|2352 of 3256, 120090037|2|1223 of 2693, 120090074|2|976 of 4573, 120090076|2|946 of 4103, 120090106|2|635 of 1273
53	Counties	Brevard
	Cities	Grant-Valkaria, Malabar, Melbourne|2|14612 of 76068, Palm Bay, West Melbourne|2|12644 of 18355
	Vtd's	120090010|2|904 of 3256, 120090037|2|1470 of 2693, 120090074|2|3597 of 4573, 120090076|2|3157 of 4103
54	Counties	Indian River, St. Lucie|4|18,025 of 277,789
	Cities	Fellsmere, Indian River Shores, Orchid, St. Lucie Village, Sebastian, Vero Beach
	Vtd's	121110002|2|18 of 3016, 121110020|2|2486 of 4093, 121110028|2|241 of 907, 121110053|2|467 of 470, 121110054|2|2249 of 2929
55	Counties	Glades, Highlands, Okeechobee, St. Lucie|4|4,216 of 277,789
	Cities	Avon Park, Lake Placid, Moore Haven, Okeechobee, Sebring
	Vtd's	121110024|2|1468 of 3462, 121110027|2|717 of 1142, 121110028|2|666 of 907, 121110049|3|385 of 535
56	Counties	DeSoto, Hardee, Polk|5|92,307 of 602,095

H000H9049 Plan Geography Splits (note: area listed in red if district does not contain total population of area and district also contains population outside of area).		
	Cities	Arcadia, Bartow, Bowling Green, Fort Meade, Lake Wales|3|1486 of 14225, Mulberry, Wauchula, Winter Haven|2|1763 of 33874, Zolfo Springs
	Vtd's	121050053|2|1437 of 5071, 121050061|3|3123 of 5627, 121050079|2|6 of 7495, 121050108|2|3218 of 5349, 121050115|2|47 of 1385, 121050120|2|196 of 721, 121050121|2|4064 of 5902, 121050144|2|1179 of 2554
57	Counties	Hillsborough
	Cities	
	Vtd's	120570462|2|260 of 5854, 120570463|2|8 of 10, 120570486|2|3130 of 7274, 120570522|2|1207 of 1860
58	Counties	Hillsborough
	Cities	Plant City, Tampa|5|153 of 335709, Temple Terrace
	Vtd's	120570121|2|8 of 1154, 120570275|2|58 of 2009, 120570281|2|46 of 1877, 120570297|2|339 of 347
59	Counties	Hillsborough
	Cities	
	Vtd's	120570486|2|4144 of 7274, 120570522|2|653 of 1860, 120570525|2|24 of 119, 120570532|2|390 of 5060, 120570533|3|2698 of 5873, 120570534|2|993 of 3331
60	Counties	Hillsborough
	Cities	Tampa|5|104539 of 335709
	Vtd's	120570131|2|1549 of 3768, 120570134|2|61 of 5727, 120570138|2|1283 of 5604, 120570147|2|4542 of 5448, 120570430|2|1437 of 4333, 120570432|2|1049 of 1279, 120570440|2|897 of 2666, 120570533|3|3175 of 5873, 120570534|2|2338 of 3331
61	Counties	Hillsborough
	Cities	Tampa|5|119392 of 335709
	Vtd's	120570237|2|4189 of 4912, 120570275|2|1951 of 2009, 120570281|2|1831 of 1877, 120570525|2|95 of 119, 120570532|2|4670 of 5060
62	Counties	Hillsborough
	Cities	Tampa|5|51408 of 335709
	Vtd's	120570131|2|2219 of 3768, 120570134|2|5666 of 5727, 120570138|2|4321 of 5604, 120570147|2|906 of 5448, 120570163|2|2480 of 2494
63	Counties	Hillsborough
	Cities	Tampa|5|60217 of 335709
	Vtd's	120570121|2|1146 of 1154, 120570237|2|723 of 4912, 120570297|2|8 of 347
64	Counties	Hillsborough|9|108,725 of 1,229,226, Pinellas|7|49,038 of 916,542
	Cities	Clearwater|4|0 of 107685, Oldsmar, Safety Harbor
	Vtd's	120570163|2|14 of 2494, 121030340|2|5 of 3137, 121030343|2|1667 of 2400
65	Counties	Pinellas
	Cities	Clearwater|4|13129 of 107685, Dunedin, Tarpon Springs
	Vtd's	121030290|2|1164 of 2080, 121030340|2|3132 of 3137, 121030343|2|733 of 2400, 121030348|2|1349 of 1706
66	Counties	Pinellas
	Cities	Belleair, Belleair Beach, Belleair Bluffs, Belleair Shore, Clearwater|4|24356 of 107685, Indian Rocks Beach, Indian Shores, Largo|2|31230 of 77648, Pinellas Park|4|4010 of 49079, Seminole
	Vtd's	121030126|2|6 of 375, 121030147|3|4550 of 4784, 121030164|2|3475 of 3494, 121030166|2|1259 of 2354, 121030170|2|171 of 2817, 121030172|2|1908 of 3317, 121030173|2|1563 of 2829, 121030194|2|3232 of 3411, 121030264|2|3418 of 3767, 121030266|2|1893 of 3648, 121030300|2|872 of 2671
67	Counties	Pinellas
	Cities	Clearwater|4|70200 of 107685, Largo|2|46418 of 77648, Pinellas Park|4|395 of 49079

H000H9049 Plan Geography Splits (note: area listed in red if district does not contain total population of area and district also contains population outside of area).		
	Vtd's	121030074|2|245 of 2070, 121030155|2|256 of 2800, 121030162|3|635 of 2468, 121030164|2|19 of 3494, 121030194|2|179 of 3411, 121030264|2|349 of 3767, 121030266|2|1755 of 3648, 121030290|2|916 of 2080, 121030300|2|1799 of 2671, 121030348|2|357 of 1706
68	Counties	Pinellas
	Cities	Pinellas Park|4|37576 of 49079, St. Petersburg|3|101954 of 244769
	Vtd's	121030032|2|1815 of 1878, 121030037|2|54 of 1388, 121030038|2|307 of 1764, 121030050|2|2325 of 3295, 121030074|2|1825 of 2070, 121030135|2|1365 of 3775, 121030144|2|2717 of 3103, 121030147|3|156 of 4784, 121030155|2|2544 of 2800, 121030157|2|1199 of 2785, 121030159|2|1216 of 3037, 121030162|3|1833 of 2468
69	Counties	Pinellas
	Cities	Gulfport, Kenneth City, Madeira Beach, North Redington Beach, Pinellas Park|4|7098 of 49079, Redington Beach, Redington Shores, St. Pete Beach, St. Petersburg|3|67643 of 244769, South Pasadena, Treasure Island
	Vtd's	121030030|2|1951 of 1988, 121030031|2|2448 of 2496, 121030032|2|63 of 1878, 121030037|2|1334 of 1388, 121030038|2|1457 of 1764, 121030050|2|970 of 3295, 121030126|2|369 of 375, 121030135|2|2410 of 3775, 121030144|2|386 of 3103, 121030147|3|78 of 4784, 121030157|2|1586 of 2785, 121030159|2|1821 of 3037, 121030166|2|1095 of 2354, 121030170|2|2646 of 2817, 121030172|2|1409 of 3317, 121030173|2|1266 of 2829
70	Counties	Hillsborough|9|11,565 of 1,229,226, Manatee|3|49,192 of 322,833, Pinellas|7|75,172 of 916,542, Sarasota|5|18,115 of 379,448
	Cities	Bradenton|3|14170 of 49546, Palmetto|2|3856 of 12606, St. Petersburg|3|75172 of 244769, Sarasota|3|12754 of 51917
	Vtd's	120570430|2|2896 of 4333, 120570432|2|230 of 1279, 120570440|2|1769 of 2666, 120570462|2|5594 of 5854, 120570463|2|2 of 10, 120810008|2|281 of 357, 120810022|2|1307 of 2091, 120810031|2|872 of 1374, 120810033|2|18 of 3001, 120810038|2|776 of 1293, 120810042|2|314 of 427, 120810065|2|906 of 927, 120810066|2|21 of 836, 120810068|2|123 of 219, 120810089|2|642 of 1667, 120810090|2|30 of 118, 120810096|2|1803 of 1814, 120810099|2|2009 of 2552, 120810118|2|2935 of 3714, 120810124|2|858 of 2582, 120810128|2|83 of 1101, 120810142|2|747 of 868, 120810149|2|889 of 899, 120810183|2|384 of 450, 120810203|2|144 of 1428, 121030030|2|37 of 1988, 121030031|2|48 of 2496, 121150002|2|469 of 4037, 121150015|2|237 of 845, 121150024|2|217 of 3176, 121150098|2|985 of 4605
71	Counties	Manatee|3|138,111 of 322,833, Sarasota|5|20,483 of 379,448
	Cities	Anna Maria, Bradenton|3|29330 of 49546, Bradenton Beach, Holmes Beach, Longboat Key, Palmetto|2|8750 of 12606, Sarasota|3|15813 of 51917
	Vtd's	120810008|2|76 of 357, 120810022|2|784 of 2091, 120810038|2|517 of 1293, 120810042|2|113 of 427, 120810089|2|1025 of 1667, 120810090|2|88 of 118, 120810096|2|11 of 1814, 120810099|2|543 of 2552, 120810124|2|1724 of 2582, 120810142|2|121 of 868, 120810149|2|10 of 899, 120810183|2|66 of 450, 120810203|2|1284 of 1428, 121150030|2|574 of 1949, 121150098|2|3620 of 4605
72	Counties	Sarasota
	Cities	Sarasota|3|23350 of 51917
	Vtd's	121150002|2|3568 of 4037, 121150015|2|608 of 845, 121150024|2|2959 of 3176, 121150025|2|1505 of 6045, 121150030|2|1375 of 1949, 121150085|2|115 of 592
73	Counties	Manatee|3|135,530 of 322,833, Sarasota|5|23,719 of 379,448
	Cities	Bradenton|3|6046 of 49546
	Vtd's	120810031|2|502 of 1374, 120810033|2|2983 of 3001, 120810065|2|21 of 927, 120810066|2|815 of 836, 120810068|2|96 of 219, 120810118|2|779 of 3714, 120810128|2|1018 of 1101
74	Counties	Sarasota
	Cities	North Port, Venice
	Vtd's	121150025|2|4540 of 6045, 121150085|2|477 of 592
75	Counties	Charlotte
	Cities	Punta Gorda
76	Counties	Lee
	Cities	Bonita Springs, Fort Myers Beach, Sanibel
	Vtd's	120710048|2|23 of 3227, 120710202|2|6 of 186, 120710296|2|680 of 908
77	Counties	Lee

H000H9049 Plan Geography Splits (note: area listed in red if district does not contain total population of area and district also contains population outside of area).		
	Cities	Cape Coral
	Vtd's	120710011|2|1425 of 1440, 120710061|2|687 of 914, 120710095|2|128 of 2964, 120710146|2|42 of 47, 120710296|2|228 of 908
78	Counties	Lee
	Cities	Fort Myers
	Vtd's	120710048|2|3204 of 3227, 120710063|2|11 of 3250, 120710072|2|103 of 2853, 120710202|2|180 of 186
79	Counties	Lee
	Cities	
	Vtd's	120710011|2|15 of 1440, 120710061|2|227 of 914, 120710063|2|3239 of 3250, 120710072|2|2750 of 2853, 120710095|2|2836 of 2964, 120710146|2|5 of 47
80	Counties	Collier|3|116,497 of 321,520, Hendry
	Cities	Clewiston, LaBelle
	Vtd's	120210030|2|891 of 1355, 120210076|2|2747 of 3706, 120210092|2|1948 of 2268
81	Counties	Palm Beach
	Cities	Belle Glade, Pahokee, South Bay
	Vtd's	120990352|2|2 of 316
82	Counties	Martin|2|88,966 of 146,318, Palm Beach|9|67,567 of 1,320,134
	Cities	Jupiter|2|50622 of 55156, Jupiter Inlet Colony, Jupiter Island, Tequesta
	Vtd's	120850007|2|3880 of 3883, 120990117|2|1710 of 1726, 120990119|2|29 of 177
83	Counties	Martin|2|57,352 of 146,318, St. Lucie|4|99,018 of 277,789
	Cities	Ocean Breeze Park, Port St. Lucie|2|97459 of 164603, Sewall's Point, Stuart
	Vtd's	120850007|2|3 of 3883, 121110030|2|2691 of 3342, 121110047|2|1 of 5789, 121110063|2|2 of 5616, 121110066|2|22 of 2757, 121110079|2|5301 of 5359
84	Counties	St. Lucie
	Cities	Fort Pierce, Port St. Lucie|2|67144 of 164603
	Vtd's	121110002|2|2998 of 3016, 121110020|2|1607 of 4093, 121110024|2|1994 of 3462, 121110027|2|425 of 1142, 121110030|2|651 of 3342, 121110047|2|5788 of 5789, 121110049|3|150 of 535, 121110053|2|3 of 470, 121110054|2|680 of 2929, 121110063|2|5614 of 5616, 121110066|2|2735 of 2757, 121110079|2|58 of 5359
85	Counties	Palm Beach
	Cities	Juno Beach, Jupiter|2|4534 of 55156, North Palm Beach, Palm Beach Gardens, West Palm Beach|5|8730 of 99919
	Vtd's	120990117|2|16 of 1726, 120990119|2|148 of 177, 120990209|2|119 of 1128, 120990223|2|2299 of 2398, 120990758|2|1 of 1365
86	Counties	Palm Beach
	Cities	Greenacres|3|678 of 37573, Haverhill, Loxahatchee Groves, Royal Palm Beach, Wellington, West Palm Beach|5|13263 of 99919
	Vtd's	120990209|2|1009 of 1128, 120990223|2|99 of 2398, 120990257|2|678 of 690, 120990352|2|314 of 316, 120990704|2|2768 of 3060, 120990705|2|1940 of 4915, 120990708|2|137 of 919, 120990738|2|2190 of 2198
87	Counties	Palm Beach
	Cities	Cloud Lake, Glen Ridge, Greenacres|3|18986 of 37573, Lake Clarke Shores, Lake Worth|4|14088 of 34910, Palm Springs, West Palm Beach|5|13808 of 99919
	Vtd's	120990244|2|168 of 1581, 120990257|2|12 of 690, 120990338|2|1266 of 2237, 120990340|2|6355 of 6366, 120990704|2|292 of 3060, 120990705|2|2975 of 4915, 120990708|2|782 of 919, 120990738|2|8 of 2198, 120990796|2|583 of 1572, 120990803|2|2784 of 5319
88	Counties	Palm Beach
	Cities	Boynton Beach|4|20922 of 68217, Delray Beach|3|13478 of 60522, Lake Park, Lake Worth|4|13599 of 34910, Lantana|2|4654 of 10423, Mangonia Park, Riviera Beach|2|28909 of 32488, West Palm Beach|5|58368 of 99919

H000H9049 Plan Geography Splits (note: area listed in red if district does not contain total population of area and district also contains population outside of area).		
	Vtd's	120990244|2|1413 of 1581, 120990246|2|844 of 2542, 120990249|2|1116 of 2166, 120990251|2|858 of 2163, 120990409|2|262 of 2173, 120990758|2|1364 of 1365, 120990794|2|1051 of 1593, 120990795|2|1017 of 2172, 120990796|2|989 of 1572, 120990803|2|2535 of 5319
89	Counties	Palm Beach
	Cities	Boca Raton|2|57934 of 84392, Boynton Beach|4|12058 of 68217, Briny Breezes, Delray Beach|3|40505 of 60522, Gulf Stream, Highland Beach, Hypoluxo, Lake Worth|4|4601 of 34910, Lantana|2|5769 of 10423, Manalapan, Ocean Ridge, Palm Beach, Palm Beach Shores, Riviera Beach|2|3579 of 32488, South Palm Beach, West Palm Beach|5|5750 of 99919
	Vtd's	120990246|2|1698 of 2542, 120990249|2|1050 of 2166, 120990251|2|1305 of 2163, 120990442|2|1675 of 2028, 120990490|2|398 of 3146, 120990794|2|542 of 1593, 120990795|2|1155 of 2172
90	Counties	Palm Beach
	Cities	Atlantis, Boynton Beach|4|21653 of 68217, Greenacres|3|17909 of 37573, Lake Worth|4|2622 of 34910
	Vtd's	120990338|2|971 of 2237, 120990340|2|11 of 6366, 120990402|2|554 of 1030
91	Counties	Palm Beach
	Cities	Boca Raton|2|26458 of 84392, Boynton Beach|4|13584 of 68217, Delray Beach|3|6539 of 60522, Golf
	Vtd's	120990402|2|476 of 1030, 120990409|2|1911 of 2173, 120990442|2|353 of 2028, 120990490|2|2748 of 3146
92	Counties	Broward
	Cities	Deerfield Beach|2|60139 of 75018, Fort Lauderdale|5|5864 of 165521, Lauderdale Lakes|3|4692 of 32593, Margate|3|5583 of 53284, North Lauderdale|2|2151 of 41023, Oakland Park|3|23079 of 41363, Pompano Beach|2|50694 of 99845, Tamarac|3|2206 of 60427
	Vtd's	120110010|2|1509 of 1634, 120110126|2|2318 of 2507, 120110233|2|1233 of 5569
93	Counties	Broward
	Cities	Deerfield Beach|2|14879 of 75018, Fort Lauderdale|5|66540 of 165521, Hillsboro Beach, Lauderdale-by-the-Sea, Lighthouse Point, Oakland Park|3|5674 of 41363, Pompano Beach|2|49151 of 99845, Sea Ranch Lakes, Wilton Manors|2|2626 of 11632
	Vtd's	120110010|2|125 of 1634
94	Counties	Broward
	Cities	Fort Lauderdale|5|80159 of 165521, Lauderdale Lakes|3|13348 of 32593, Lauderhill|2|14592 of 66887, Lazy Lake, Oakland Park|3|12610 of 41363, Plantation|5|20360 of 84955, Wilton Manors|2|9006 of 11632
	Vtd's	120110126|2|189 of 2507, 120110299|2|1084 of 1722, 120110358|2|3158 of 3495, 120110366|2|1240 of 2250, 120110371|2|1651 of 3014, 120110381|2|2617 of 2727
95	Counties	Broward
	Cities	Lauderdale Lakes|3|14553 of 32593, Lauderhill|2|52295 of 66887, Margate|3|3469 of 53284, North Lauderdale|2|38872 of 41023, Plantation|5|936 of 84955, Sunrise|3|28191 of 84439, Tamarac|3|16566 of 60427
	Vtd's	120110233|2|4336 of 5569, 120110247|2|2171 of 3197, 120110299|2|638 of 1722, 120110329|2|179 of 1445, 120110358|2|337 of 3495
96	Counties	Broward
	Cities	Coconut Creek, Coral Springs|2|33396 of 121096, Margate|3|44232 of 53284, Parkland
97	Counties	Broward
	Cities	Coral Springs|2|87700 of 121096, Plantation|5|3934 of 84955, Sunrise|3|22409 of 84439, Tamarac|3|41655 of 60427
	Vtd's	120110247|2|1026 of 3197, 120110333|2|2212 of 3297
98	Counties	Broward
	Cities	Davie|3|64218 of 91992, Plantation|5|57105 of 84955, Sunrise|3|33839 of 84439
	Vtd's	120110329|2|1266 of 1445, 120110333|2|1085 of 3297, 120110366|2|1010 of 2250, 120110371|2|1363 of 3014, 120110381|2|110 of 2727, 120110615|2|1159 of 1259
99	Counties	Broward

H000H9049 Plan Geography Splits (note: area listed in red if district does not contain total population of area and district also contains population outside of area).		
	Cities	Cooper City, Dania Beach|2|21665 of 29639, Davie|3|24564 of 91992, Fort Lauderdale|5|12958 of 165521, Hollywood|3|38130 of 140768, Pembroke Pines|4|16320 of 154750, Plantation|5|2620 of 84955, Southwest Ranches|2|2058 of 7345
	Vtd's	120110609|3|1445 of 2927, 120110614|2|1100 of 1413, 120110615|2|100 of 1259
100	Counties	Broward|14|66,325 of 1,748,066, Miami-Dade|18|88,486 of 2,496,435
	Cities	Aventura, Bal Harbour, Bay Harbor Islands, Dania Beach|2|7974 of 29639, Fort Lauderdale|5|0 of 165521, Golden Beach, Hallandale Beach|2|25370 of 37113, Hollywood|3|32981 of 140768, Indian Creek, North Miami|3|9175 of 58786, North Miami Beach|2|7827 of 41523, Sunny Isles Beach, Surfside
101	Counties	Broward
	Cities	Hallandale Beach|2|11743 of 37113, Hollywood|3|69657 of 140768, Miramar|4|32153 of 122041, Pembroke Park, Pembroke Pines|4|21077 of 154750, West Park
	Vtd's	120110784|2|1679 of 3372
102	Counties	Broward|14|69,243 of 1,748,066, Miami-Dade|18|88,040 of 2,496,435
	Cities	Miami Gardens|3|56994 of 107167, Miramar|4|33202 of 122041, Pembroke Pines|4|36041 of 154750
	Vtd's	120110772|2|1560 of 6836, 120110784|2|1693 of 3372, 120860275|2|3127 of 3129
103	Counties	Broward|14|39,835 of 1,748,066, Miami-Dade|18|116,669 of 2,496,435
	Cities	Doral|4|8309 of 45704, Hialeah|4|49060 of 224669, Hialeah Gardens, Medley, Miami Lakes|2|15265 of 29361, Miramar|4|39835 of 122041
	Vtd's	120110772|2|5276 of 6836
104	Counties	Broward
	Cities	Davie|3|3210 of 91992, Pembroke Pines|4|81312 of 154750, Southwest Ranches|2|5287 of 7345, Weston
	Vtd's	120110609|3|1482 of 2927, 120110614|2|313 of 1413
105	Counties	Broward|14|16,851 of 1,748,066, Collier|3|49,635 of 321,520, Miami-Dade|18|90,883 of 2,496,435
	Cities	Doral|4|24482 of 45704, Miramar|4|16851 of 122041, Sweetwater
	Vtd's	120210076|2|959 of 3706, 120210112|2|2056 of 4281, 120210127|2|75 of 997, 120210140|2|102 of 394, 120860601|3|115 of 4152
106	Counties	Collier
	Cities	Everglades, Marco Island, Naples
	Vtd's	120210030|2|464 of 1355, 120210092|2|320 of 2268, 120210112|2|2225 of 4281, 120210127|2|922 of 997, 120210140|2|292 of 394
107	Counties	Miami-Dade
	Cities	Miami Gardens|3|29682 of 107167, North Miami|3|20137 of 58786, North Miami Beach|2|33696 of 41523
	Vtd's	120860158|2|1651 of 1658, 120860196|2|977 of 1498
108	Counties	Miami-Dade
	Cities	Biscayne Park, El Portal, Miami|7|53949 of 399457, Miami Shores, North Miami|3|29474 of 58786
	Vtd's	120860158|2|7 of 1658, 120860196|2|521 of 1498, 120860300|2|5 of 3380, 120860318|2|1482 of 3361, 120860778|2|1527 of 1598, 120860784|2|2815 of 2827, 120860790|3|1580 of 1988, 120860797|2|1763 of 2997
109	Counties	Miami-Dade
	Cities	Hialeah|4|459 of 224669, Miami|7|67560 of 399457, Miami Gardens|3|10491 of 107167, Opa-locka
	Vtd's	120860275|2|2 of 3129, 120860300|2|3375 of 3380, 120860318|2|1879 of 3361, 120860422|2|454 of 3368, 120860584|2|5 of 2534, 120860778|2|71 of 1598, 120860784|2|12 of 2827, 120860790|3|408 of 1988, 120860797|2|1234 of 2997, 120860909|2|30 of 458, 120860919|2|2835 of 2838, 120860921|2|353 of 2236
110	Counties	Miami-Dade
	Cities	Hialeah|4|91335 of 224669, Miami Lakes|2|14096 of 29361
	Vtd's	120860471|2|4203 of 5834

H000H9049 Plan Geography Splits (note: area listed in red if district does not contain total population of area and district also contains population outside of area).		
111	Counties	Miami-Dade
	Cities	Hialeah|4|83815 of 224669, Miami|7|52108 of 399457, Miami Springs, Virginia Gardens
	Vtd's	120860422|2|2914 of 3368, 120860471|2|1631 of 5834, 120860584|2|2529 of 2534, 120860909|2|428 of 458, 120860921|2|1883 of 2236, 120861429|2|179 of 831
112	Counties	Miami-Dade
	Cities	Coral Gables|2|14238 of 46780, Key Biscayne, Miami|7|127490 of 399457
	Vtd's	120860829|2|408 of 4462, 120860842|2|608 of 2725, 120860856|2|2260 of 4502, 120860857|2|281 of 531, 120860861|2|731 of 7557, 120860862|2|504 of 7746, 120860863|2|4856 of 7077, 120860865|2|1745 of 3088, 120860926|2|792 of 2785, 120860927|2|3165 of 4168, 120860928|2|357 of 1832, 120860982|2|314 of 320
113	Counties	Miami-Dade
	Cities	Miami|7|61520 of 399457, Miami Beach, North Bay Village
	Vtd's	120860829|2|4054 of 4462, 120860842|2|2117 of 2725, 120860861|2|6826 of 7557, 120860862|2|7242 of 7746, 120860863|2|2221 of 7077, 120860865|2|1343 of 3088, 120860919|2|3 of 2838
114	Counties	Miami-Dade
	Cities	Coral Gables|2|32542 of 46780, Cutler Bay, Miami|7|34364 of 399457, Palmetto Bay|2|447 of 23410, Pinecrest|2|6377 of 18223, South Miami|2|10817 of 11657, West Miami
	Vtd's	120860669|2|2272 of 5187, 120860849|2|3995 of 4963, 120860856|2|2242 of 4502, 120860857|2|250 of 531, 120860926|2|1993 of 2785, 120860927|2|1003 of 4168, 120860928|2|1475 of 1832, 120860930|2|3602 of 4074, 120860982|2|6 of 320, 120861189|2|84 of 1424, 120861428|2|2322 of 2326, 120861429|2|652 of 831
115	Counties	Miami-Dade
	Cities	Doral|4|4035 of 45704, Miami|7|2466 of 399457, Palmetto Bay|2|22963 of 23410, Pinecrest|2|11846 of 18223, South Miami|2|840 of 11657
	Vtd's	120860601|3|4035 of 4152, 120860615|2|2499 of 2550, 120860669|2|2915 of 5187, 120860849|2|968 of 4963, 120860930|2|472 of 4074, 120861043|2|2062 of 2631, 120861189|2|1340 of 1424, 120861428|2|4 of 2326
116	Counties	Miami-Dade
	Cities	Doral|4|8878 of 45704
	Vtd's	120860601|3|2 of 4152, 120860615|2|51 of 2550, 120861043|2|569 of 2631
117	Counties	Miami-Dade
	Cities	Florida City, Homestead|2|33998 of 60512
	Vtd's	120861220|2|2183 of 7982, 120861255|2|633 of 1693, 120861338|2|1418 of 1580, 120861339|2|2585 of 2719, 120861360|2|4 of 144
118	Counties	Miami-Dade
	Cities	
	Vtd's	120860734|2|12 of 1296
119	Counties	Miami-Dade
	Cities	
	Vtd's	120860734|2|1284 of 1296
120	Counties	Miami-Dade|18|81,834 of 2,496,435, Monroe
	Cities	Homestead|2|26514 of 60512, Islamorada, Village of Islands, Key Colony Beach, Key West, Layton, Marathon
	Vtd's	120861220|2|5799 of 7982, 120861255|2|1060 of 1693, 120861338|2|162 of 1580, 120861339|2|134 of 2719, 120861360|2|140 of 144

Amendment 2 to
HJR 6011

SPUBH0177

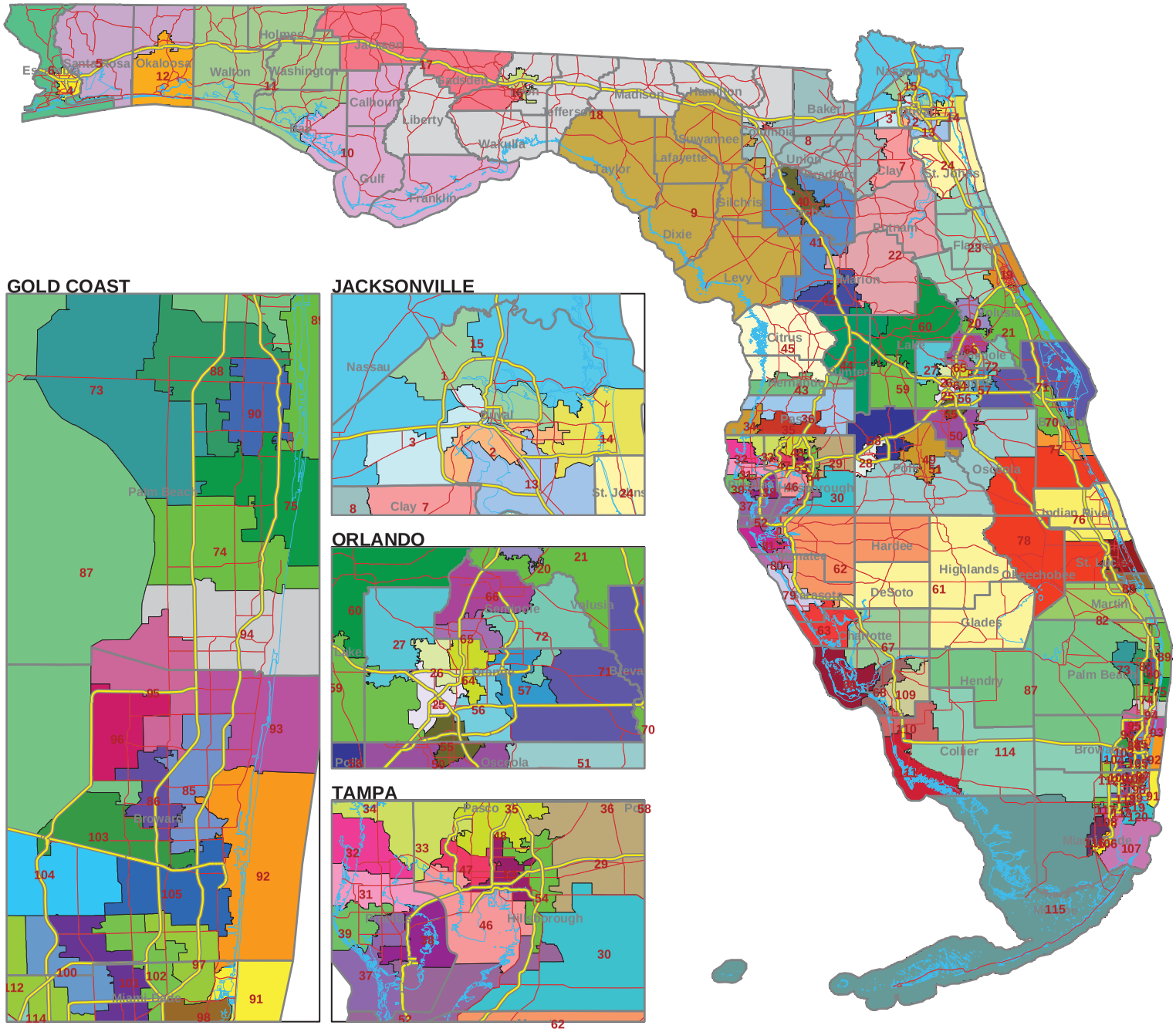

Florida House of Representatives
Redistricting Committee
402 S. Monroe Street
House Office Building
Tallahassee, FL 32399
www.floridaredistricting.org

N
W E
S

Legend

- 7 District Number
- District Boundary
- County Boundary
- Interstate Highway
- Major Highway
- Shoreline

SPUBH0177

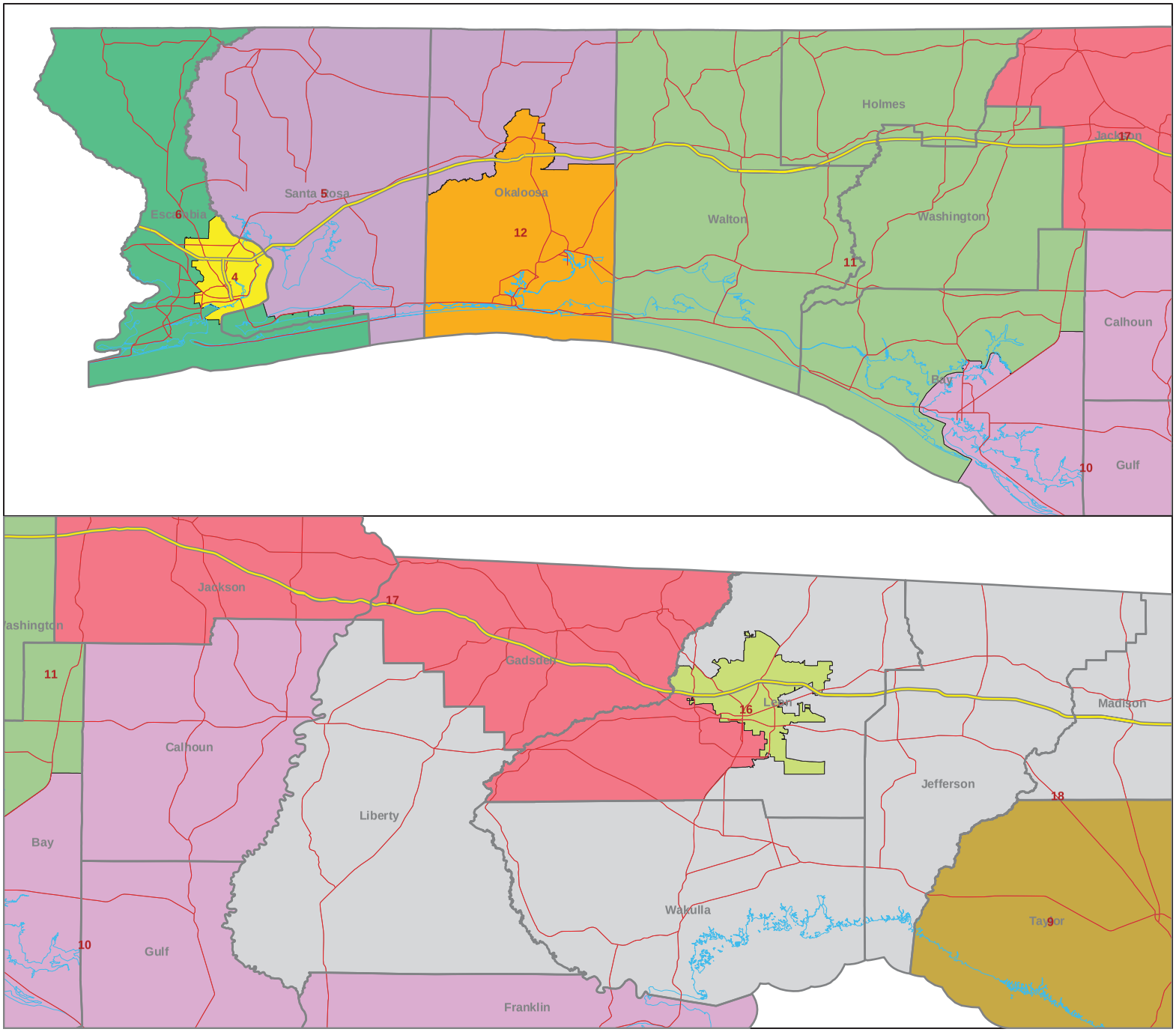

Florida House of Representatives
Redistricting Committee
402 S. Monroe Street
House Office Building
Tallahassee, FL 32399
www.floridaredistricting.org

N
W E
S

Legend

- 7 District Number
- District Boundary
- County Boundary
- Interstate Highway
- Major Highway
- Shoreline

SPUBH0177

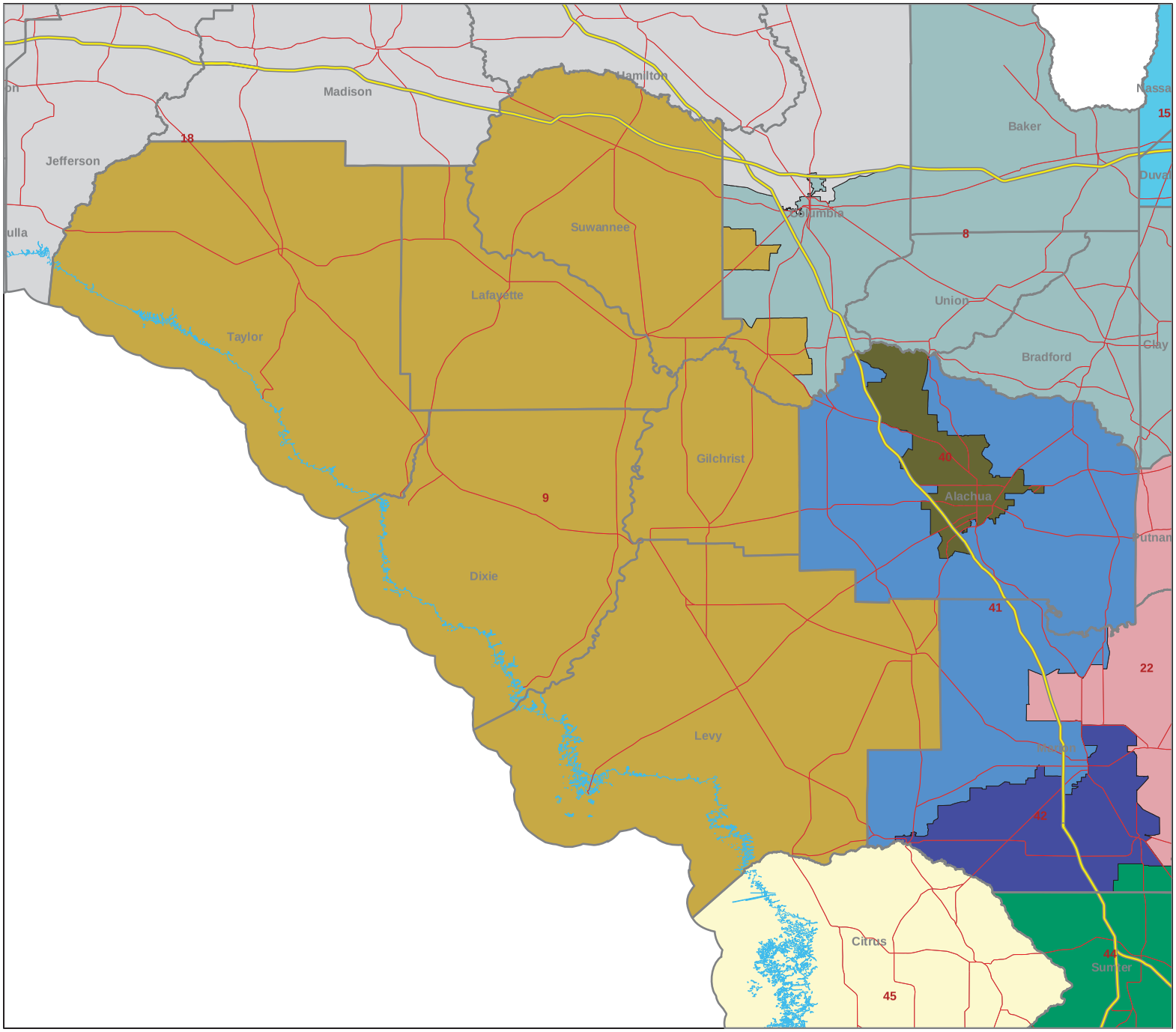

Florida House of Representatives
Redistricting Committee
402 S. Monroe Street
House Office Building
Tallahassee, FL 32399
www.floridaredistricting.org

N
W E
S

Legend

- 7 District Number
- District Boundary
- County Boundary
- Interstate Highway
- Major Highway
- Shoreline

SPUBH0177

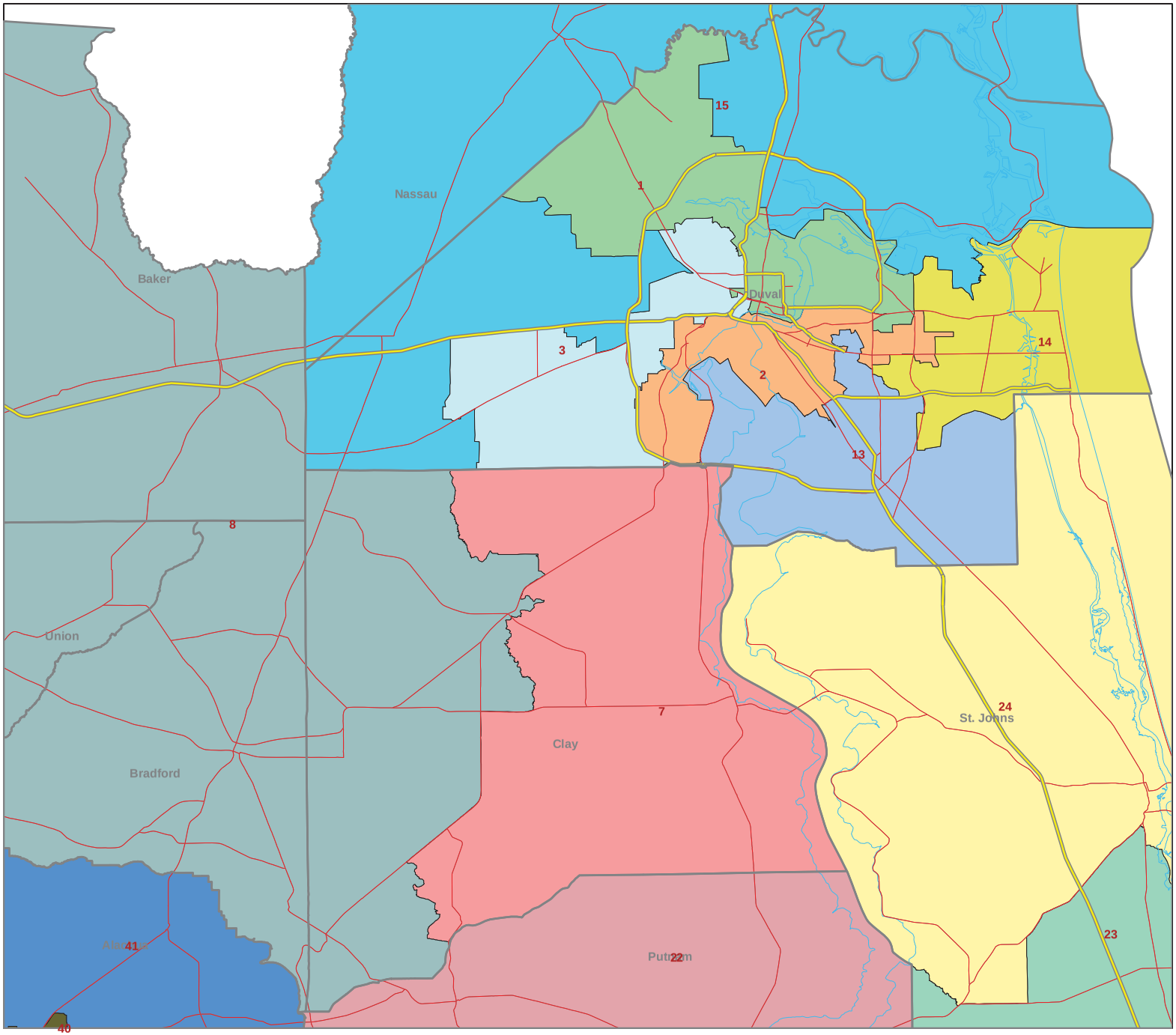

Florida House of Representatives
Redistricting Committee
402 S. Monroe Street
House Office Building
Tallahassee, FL 32399
www.floridaredistricting.org

N
W E
S

Legend

- 7 District Number
- District Boundary
- County Boundary
- Interstate Highway
- Major Highway
- Shoreline

SPUBH0177

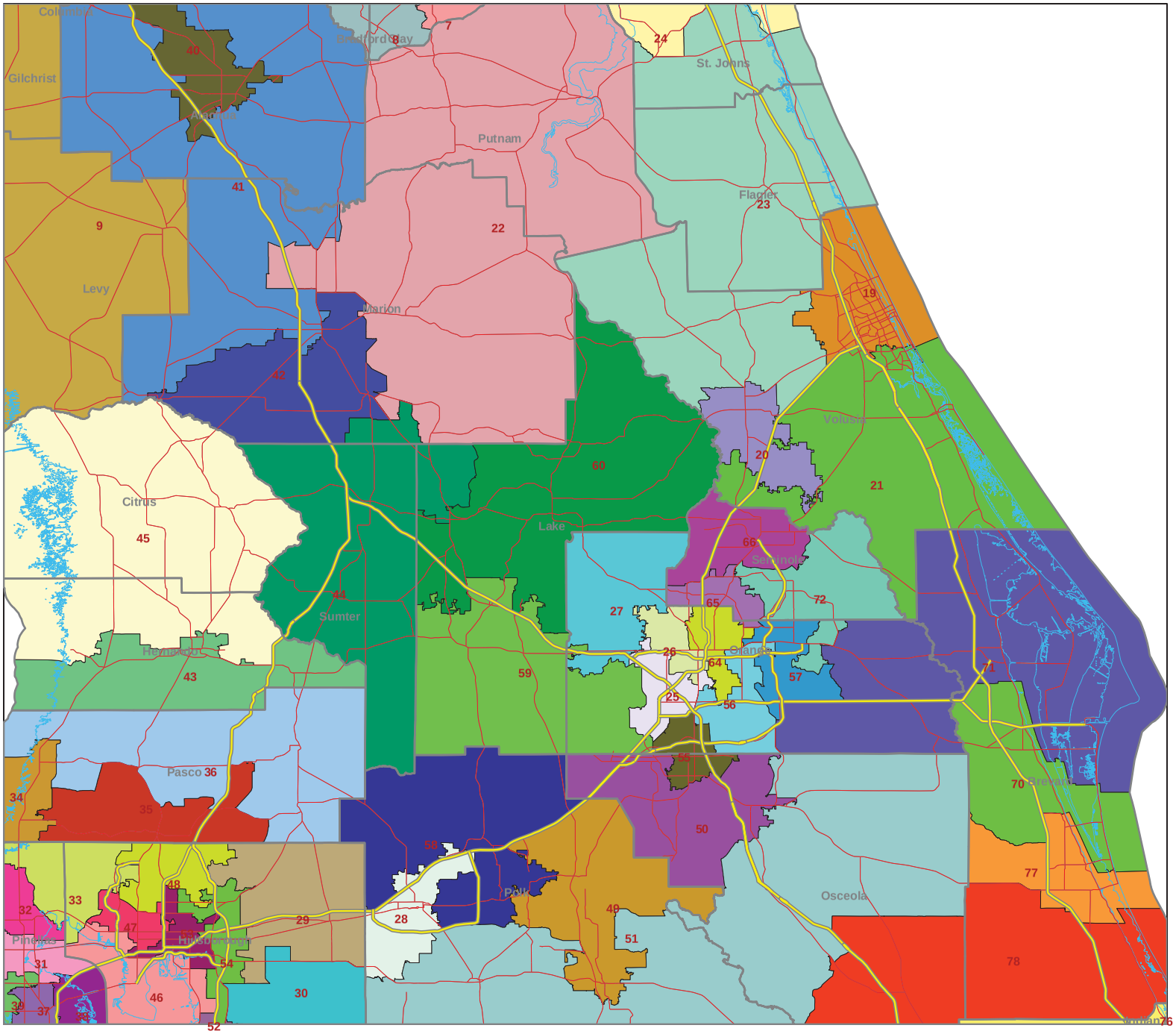

Florida House of Representatives
Redistricting Committee
402 S. Monroe Street
House Office Building
Tallahassee, FL 32399
www.floridaredistricting.org

N
W E
S

Legend

- 7 District Number
- District Boundary
- County Boundary
- Interstate Highway
- Major Highway
- Shoreline

SPUBH0177

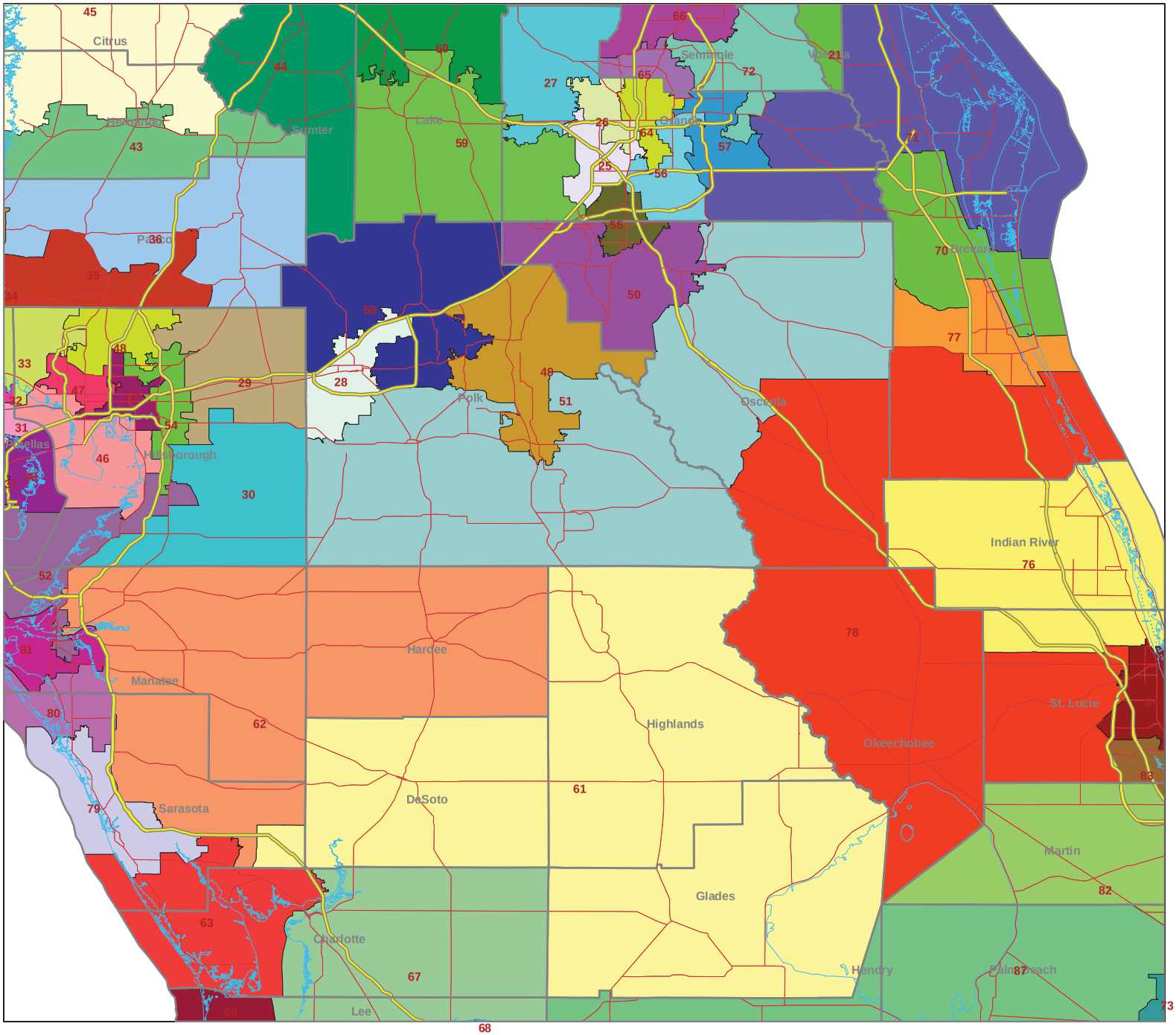

Florida House of Representatives
Redistricting Committee
402 S. Monroe Street
House Office Building
Tallahassee, FL 32399
www.floridaredistricting.org

N
W E
S

Legend

- 7 District Number
- District Boundary
- County Boundary
- Interstate Highway
- Major Highway
- Shoreline

SPUBH0177

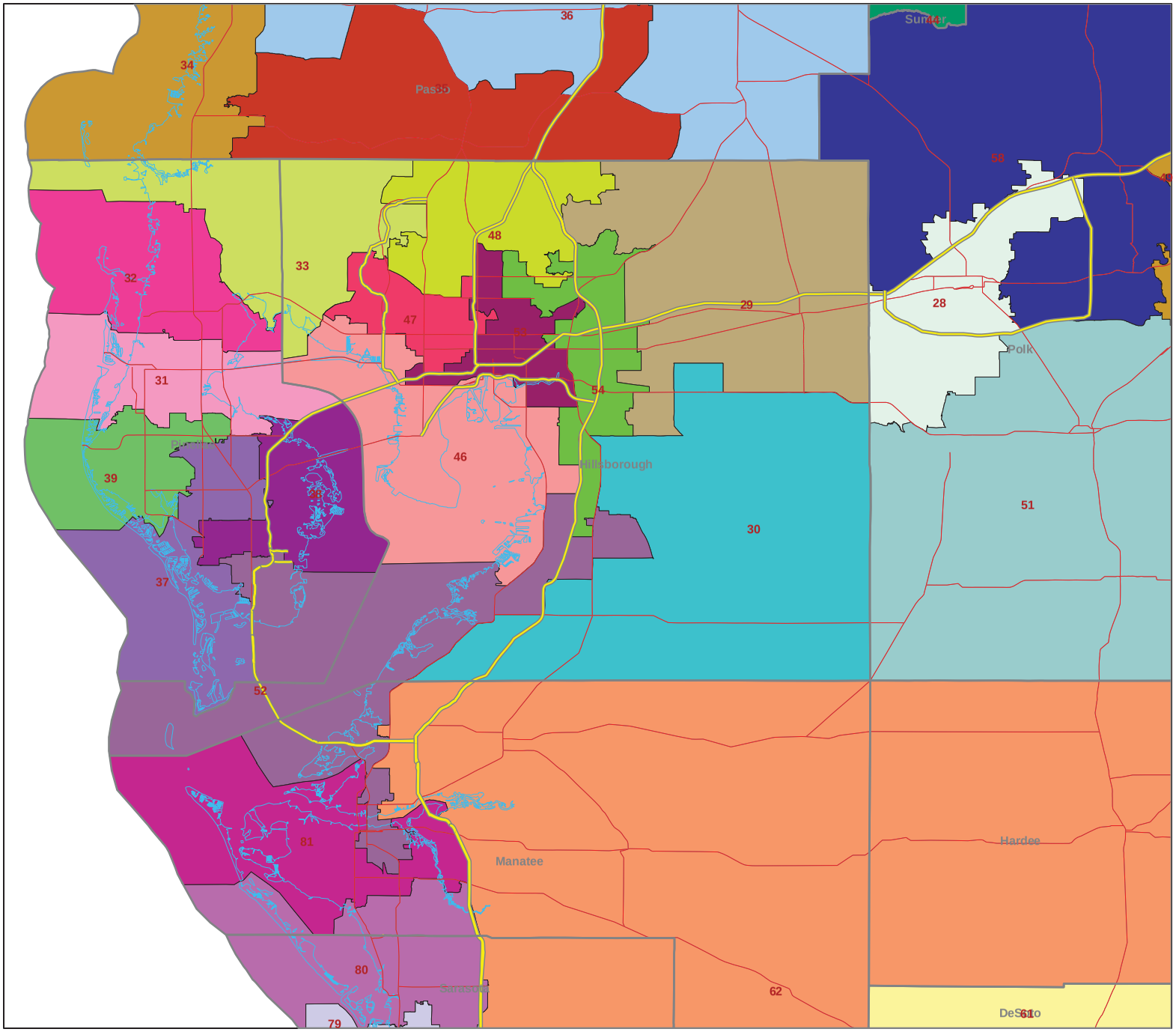

Florida House of Representatives
Redistricting Committee
402 S. Monroe Street
House Office Building
Tallahassee, FL 32399
www.floridaredistricting.org

N
W E
S

Legend

- 7 District Number
- District Boundary
- County Boundary
- Interstate Highway
- Major Highway
- Shoreline

SPUBH0177

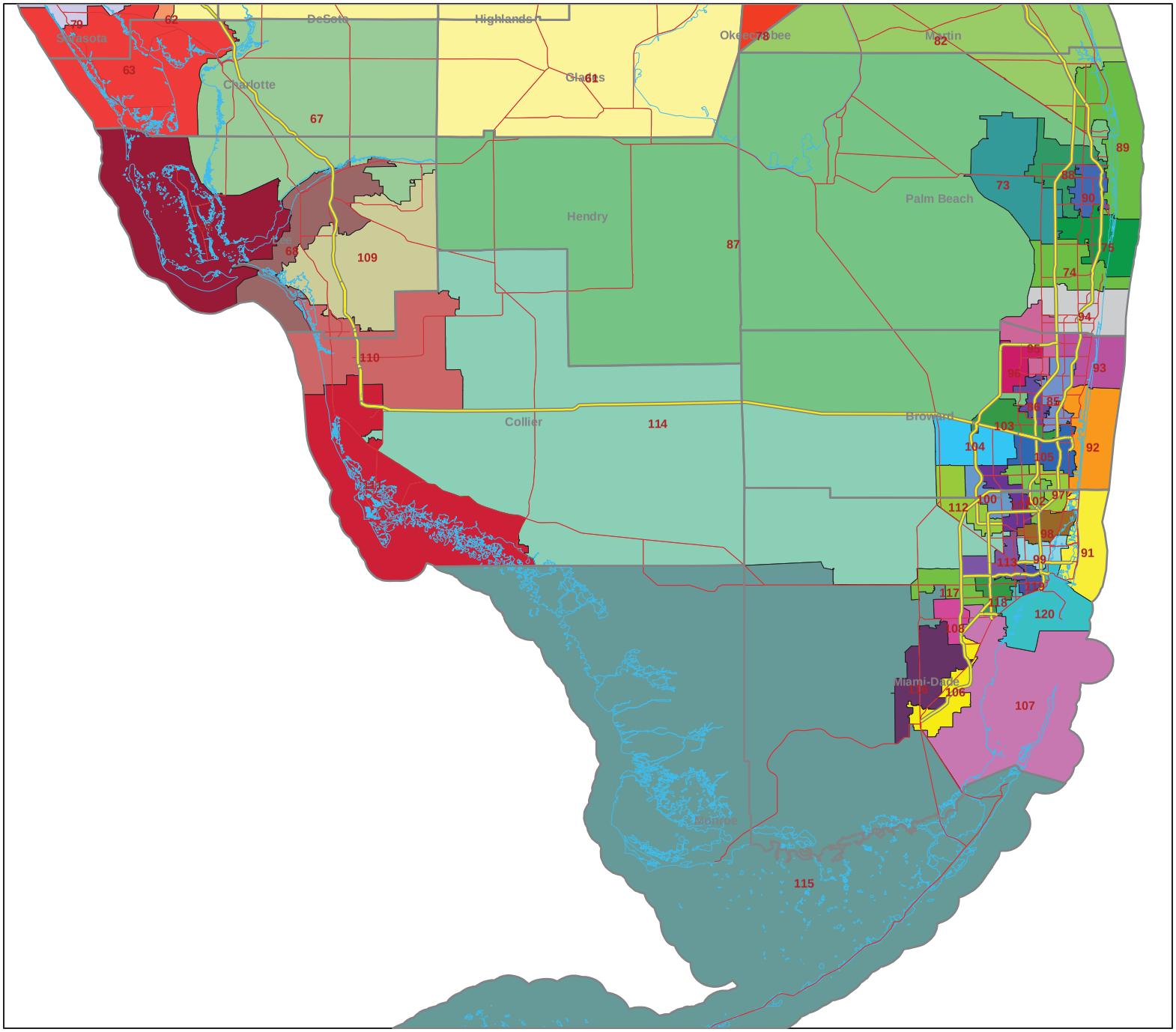

Florida House of Representatives
Redistricting Committee
402 S. Monroe Street
House Office Building
Tallahassee, FL 32399
www.floridaredistricting.org

N
W E
S

Legend

- 7 District Number
- District Boundary
- County Boundary
- Interstate Highway
- Major Highway
- Shoreline

SPUBH0177

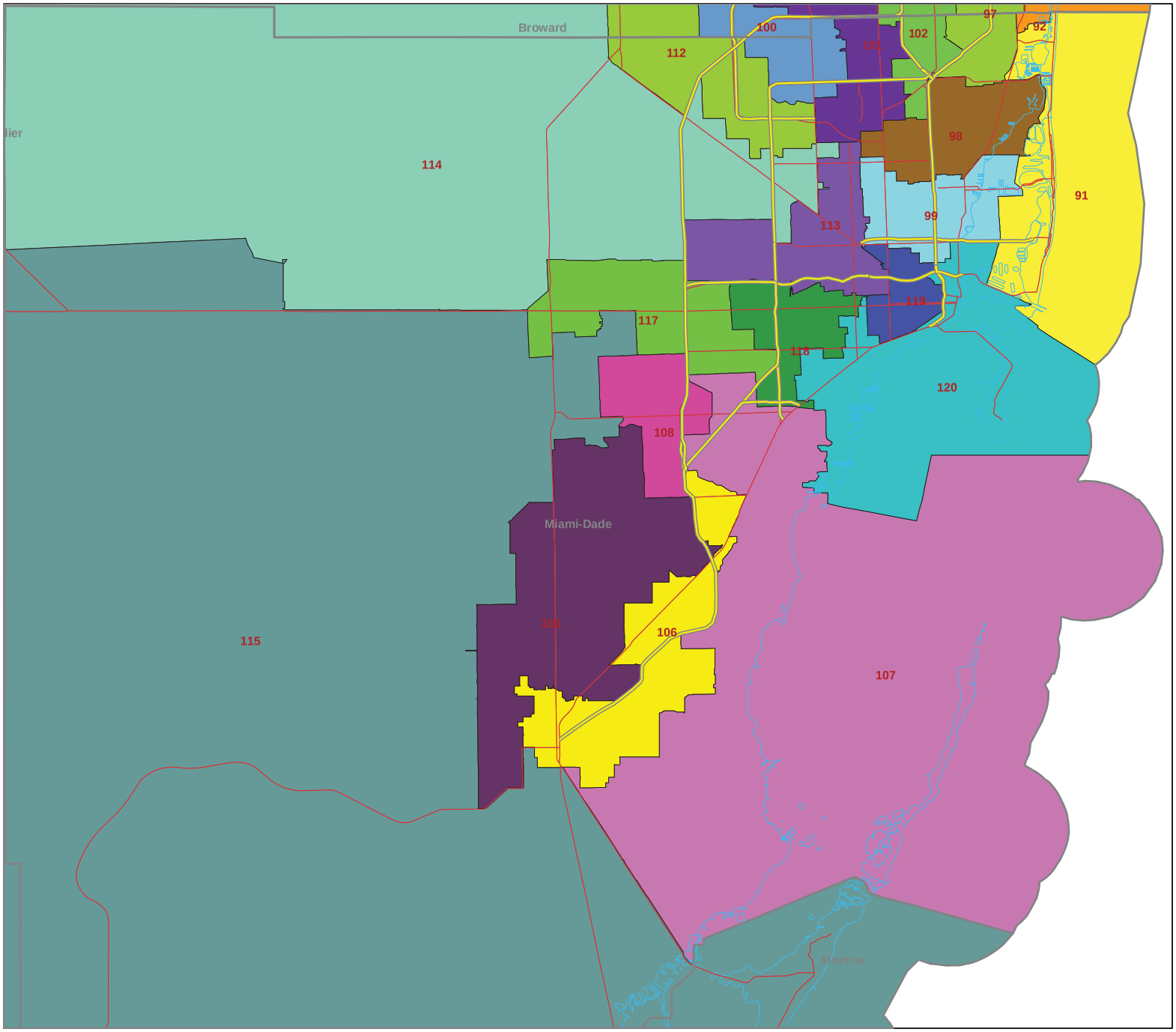

Florida House of Representatives
Redistricting Committee
402 S. Monroe Street
House Office Building
Tallahassee, FL 32399
www.floridaredistricting.org

N
W E
S

Legend

- 7 District Number
- District Boundary
- County Boundary
- Interstate Highway
- Major Highway
- Shoreline

SPUBH0177

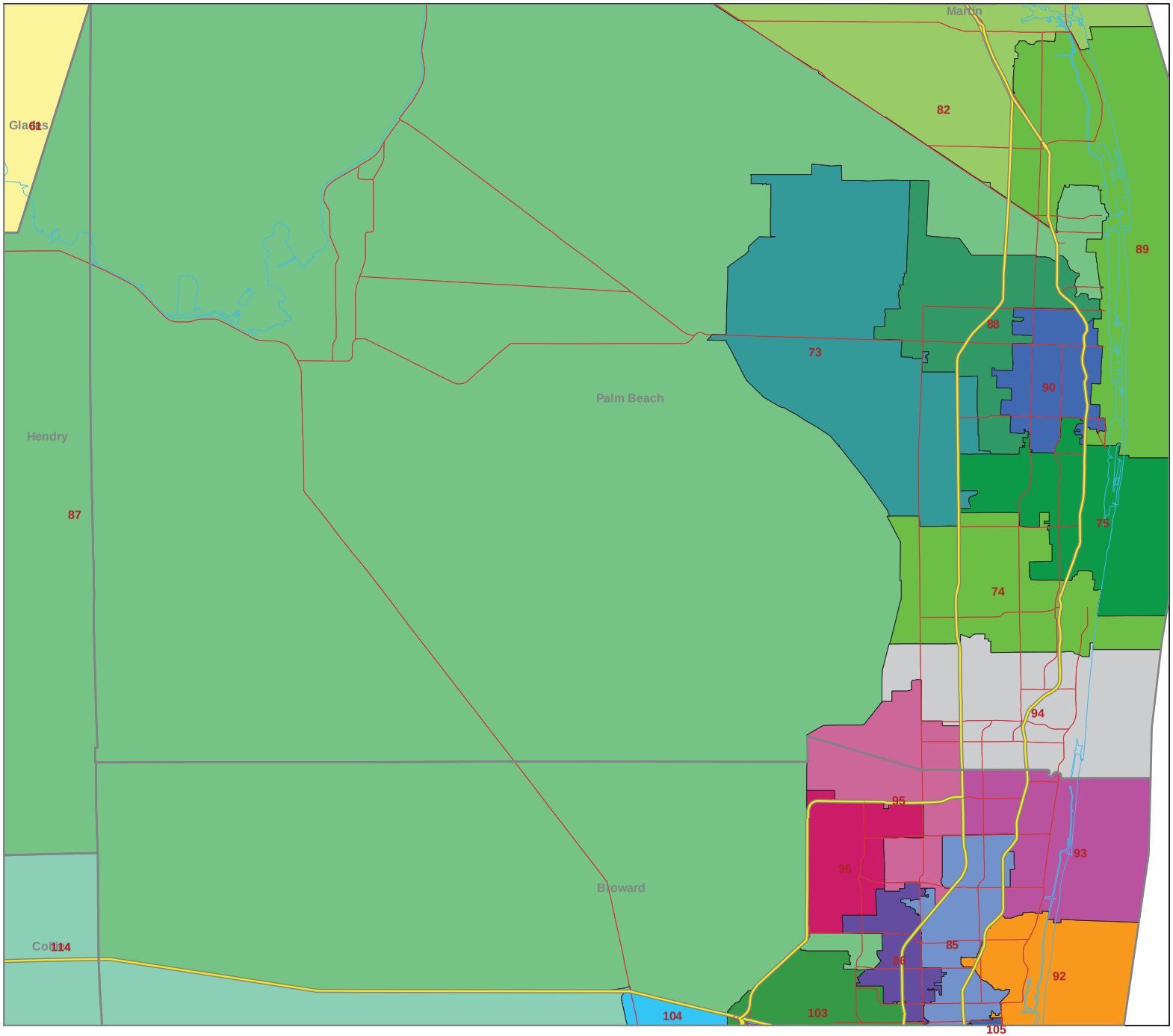

Florida House of Representatives
Redistricting Committee
402 S. Monroe Street
House Office Building
Tallahassee, FL 32399
www.floridaredistricting.org

N
W E
S

Legend

- 7 District Number
- District Boundary
- County Boundary
- Interstate Highway
- Major Highway
- Shoreline

Redistricting Plan Data Report for SPUBH0177_LWVSTATEHOUSEMAP

Plan File Name: SPUBH0177_LWVSTATEHOUSEMAP	
Plan Population Fundamentals	
Total Population Assigned:	18,801,310 of 18,801,310
Ideal District Population::	156,677
District Population Remainder:	70
District Population Range:	154,720 to 158,557
District Deviation Range:	(-1,957) To 1,880
Deviation:	(-1.24) To 1.19 Total 2.44%

Plan Type: House - 120 Districts	
Plan Geography Fundamentals:	
Census Blocks Assigned:	484,481 out of 484,481
Number Non-Contiguous Sections:	1 (normally one)
County or District Split :	32 Split of 67 used
City or District Split :	70 Split of 411 used
VTD's Split :	494 Split of 9,436 used

Number of Districts by Race Language					
	20%+	30%+	40%+	50%+	60%+
Current Black VAP	23	17	13	11	3
New Black VAP	24	15	13	10	3
Current Hisp VAP	39	22	16	13	11
New Hisp VAP	35	24	19	15	9

District	County	Count Blocks	Pop
114	Broward	33	20

Plan Name:	SPUBH0177_LWVStateHouseMap	Number of Districts	120

Spatial Measurements - Map Based																
	Base Shapes			Circle - Dispersion					Convex Hull - Indentation							
	Perimeter	Area	P/A	Perimeter	Area	P/A	Pc/P	A/Ac	Perimeter	Area	P/A	Pc/P	A/Ac	Width	Height	W+H
H0177_LWVStateHouseMap-Map	15,038	65,934	22.80%	12,592	191,288	6.58%	83.73%	34.46%	10,209	93,314	10.94%	67.88%	70.65%	3,284	2,922	6,568
Current Map	16,491	65,913	25.01%	13,683	231,091	5.92%	82.97%	28.52%	10,728	100,440	10.68%	65.05%	65.62%	3,321	3,199	6,643
H0177_LWVStateHouseMap-Simple	13,243	65,842	20.11%				95.08%	34.42%				77.08%	70.55%			
Current Map	14,650	65,813	22.26%				93.40%	28.47%				73.22%	65.52%			

	Straight line in miles apart				Miles to drive by fastest route				Minutes to drive by fastest route			
	Pop	VAP	VAP Black	VAP Hispanic	Pop	VAP	VAP Black	VAP Hispanic	Pop	VAP	VAP Black	VAP Hispanic
H0177_LWVStateHouseMap-Map	10	10	9	8	14	14	14	12	23	23	21	19
Current Map	12	12	11	10	17	17	15	14	26	26	23	22

Plan Name:	SPUBH0177_LWVStateHouseMap				Number of Districts			120								
Spatial Measurements - Map Based																
	Base Shapes			Circle - Dispersion					Convex Hull - Indentation							
	Perimeter	Area	P/A	Perimeter	Area	P/A	Pc/P	A/Ac	Perimeter	Area	P/A	Pc/P	A/Ac	Width	Height	W+H
1	94	136	69.26%	75	452	16.70%	79.97%	30.15%	60	217	27.64%	63.47%	62.88%	21	18	42
2	77	64	119.15%	58	266	21.75%	75.00%	24.34%	43	110	39.09%	55.56%	59.03%	16	9	32
3	75	103	73.52%	61	296	20.63%	80.62%	34.80%	50	166	30.12%	65.88%	62.17%	15	15	31
4	56	105	53.64%	47	177	26.65%	83.95%	59.18%	43	127	33.85%	76.17%	82.85%	11	16	22
5	247	1,593	15.54%	199	3,155	6.32%	80.64%	50.48%	171	2,009	8.51%	69.06%	79.30%	54	46	109
6	269	811	33.28%	194	2,997	6.49%	72.08%	27.06%	165	1,696	9.72%	61.12%	47.82%	42	53	85
7	115	377	30.49%	100	807	12.50%	87.8%	46.70%	90	517	17.40%	78.26%	72.94%	22	28	45
8	312	1,724	18.14%	205	3,336	6.15%	65.58%	51.70%	184	2,427	7.58%	58.80%	71.06%	56	59	113
9	407	5,214	7.81%	371	10,958	3.39%	91.27%	47.58%	309	6,314	4.89%	75.84%	82.58%	95	105	190
10	350	2,791	12.56%	304	7,356	4.14%	86.87%	37.93%	245	4,251	5.76%	69.83%	65.65%	88	73	177
11	260	2,958	8.82%	248	4,887	5.08%	95.21%	60.53%	221	3,306	6.68%	84.69%	89.49%	60	66	120
12	130	629	20.76%	112	1,007	11.19%	86.29%	62.47%	104	703	14.79%	79.55%	89.52%	24	34	48
13	79	146	54.46%	66	353	18.90%	83.93%	41.34%	53	196	27.04%	66.59%	74.55%	17	14	34
14	69	114	60.56%	56	254	22.29%	81.57%	45.11%	47	152	30.92%	67.69%	75.41%	14	13	28
15	280	1,083	25.85%	177	2,501	7.10%	63.44%	43.31%	152	1,515	10.03%	54.25%	71.51%	43	44	87
16	124	109	113.89%	64	326	19.65%	51.45%	33.53%	53	185	28.64%	42.43%	59.27%	16	16	32
17	299	1,718	17.39%	291	6,722	4.33%	97.45%	25.56%	210	2,659	7.89%	70.23%	64.63%	80	48	161
18	648	4,214	15.37%	554	24,306	2.27%	85.47%	17.33%	377	6,344	5.94%	58.16%	66.43%	160	50	321
19	87	218	39.85%	72	412	17.48%	82.83%	52.96%	64	272	23.52%	73.48%	80.33%	17	22	34
20	124	124	99.53%	67	355	18.82%	54.01%	35.00%	52	171	30.40%	41.92%	72.87%	14	18	29
21	238	680	35.10%	144	1,654	8.72%	60.46%	41.12%	120	975	12.30%	50.23%	69.78%	42	38	85
22	231	1,733	13.35%	193	2,977	6.50%	83.67%	58.23%	175	2,183	8.01%	75.55%	79.42%	49	60	98
23	213	1,202	17.76%	177	2,486	7.12%	82.87%	48.38%	151	1,555	9.71%	70.65%	77.36%	38	59	76
24	131	605	21.64%	120	1,145	10.49%	91.67%	52.90%	106	760	13.94%	80.81%	79.72%	29	36	59
25	66	68	96.65%	43	150	28.91%	65.65%	45.56%	39	99	39.39%	58.74%	69.38%	10	14	21
26	57	46	124.28%	40	133	30.76%	70.85%	34.93%	33	67	49.25%	57.05%	69.46%	9	10	18
27	102	202	50.63%	73	429	17.13%	71.83%	47.11%	61	231	26.40%	59.55%	87.57%	14	19	29
28	83	115	72.71%	67	358	18.75%	80.27%	32.13%	51	159	32.07%	60.93%	72.38%	13	18	26
29	100	256	39.10%	76	459	16.55%	75.93%	55.75%	69	317	21.76%	68.84%	80.85%	19	19	38
30	106	370	28.67%	112	995	11.24%	105.47%	37.19%	89	458	19.43%	83.81%	80.86%	28	22	57
31	63	96	65.52%	65	339	19.27%	102.96%	28.57%	47	121	38.84%	74.01%	80.09%	19	8	38
32	57	109	52.33%	62	305	20.31%	108.14%	35.90%	46	129	35.65%	80.22%	84.93%	15	11	31
33	88	145	60.72%	83	556	15.04%	94.88%	26.11%	63	217	29.03%	71.39%	66.96%	24	13	49
34	67	131	51.00%	65	338	19.30%	97.05%	39.00%	50	160	31.25%	74.34%	82.41%	15	14	30

Plan Name:	SPUBH0177_LWVStateHouseMap				Number of Districts			120								
Spatial Measurements - Map Based																
	Base Shapes			Circle - Dispersion					Convex Hull - Indentation							
	Perimeter	Area	P/A	Perimeter	Area	P/A	Pc/P	A/Ac	Perimeter	Area	P/A	Pc/P	A/Ac	Width	Height	W+H
35	99	194	50.85%	94	705	13.36%	95.10%	27.62%	71	280	25.35%	71.60%	69.63%	28	11	56
36	165	543	30.41%	155	1,921	8.09%	94.05%	28.31%	116	722	16.06%	70.10%	75.34%	45	21	90
37	83	121	68.39%	60	292	20.74%	72.91%	41.60%	53	185	28.64%	63.64%	65.81%	13	19	26
38	56	79	70.33%	46	171	27.11%	82.59%	46.67%	40	107	37.38%	71.09%	74.75%	12	11	24
39	55	75	72.96%	43	150	28.93%	78.66%	50.40%	37	91	40.65%	66.83%	83.37%	12	9	25
40	117	174	67.44%	86	594	14.56%	73.50%	29.38%	72	280	25.71%	61.09%	62.40%	20	26	40
41	350	1,203	29.13%	186	2,744	6.78%	53.07%	43.83%	165	1,807	9.13%	47.06%	66.57%	36	61	73
42	118	323	36.75%	99	791	12.61%	84.11%	40.82%	80	404	19.80%	67.33%	80.01%	28	20	57
43	128	309	41.58%	143	1,639	8.76%	111.82%	18.85%	97	395	24.55%	75.43%	78.27%	42	11	85
44	176	677	25.98%	151	1,811	8.34%	85.85%	37.39%	131	999	13.11%	74.40%	67.83%	29	51	58
45	175	1,056	16.58%	148	1,742	8.50%	84.54%	60.66%	130	1,209	10.75%	74.15%	87.41%	41	36	82
46	75	178	42.39%	67	364	18.60%	89.25%	49.16%	58	231	25.10%	76.44%	77.48%	18	18	36
47	44	40	109.75%	36	103	34.90%	80.99%	39.26%	30	61	49.18%	67.32%	66.55%	10	8	21
48	70	87	81.20%	50	204	24.81%	71.68%	42.63%	41	118	34.74%	57.86%	73.94%	14	9	29
49	165	316	52.31%	91	668	13.72%	55.38%	47.37%	82	480	17.08%	49.48%	65.99%	26	28	52
50	122	275	44.43%	94	715	13.27%	77.48%	38.55%	78	378	20.63%	63.66%	72.93%	27	18	55
51	339	1,889	17.99%	282	6,333	4.46%	83.10%	29.82%	209	2,589	8.07%	61.48%	72.96%	72	48	145
52	153	251	60.99%	119	1,137	10.52%	78.08%	22.09%	92	538	17.10%	60.01%	46.71%	33	26	67
53	60	45	131.02%	41	133	30.67%	68.17%	34.33%	37	89	41.57%	61.40%	51.67%	11	11	22
54	96	74	129.34%	63	324	19.70%	66.49%	22.91%	52	138	37.68%	54.08%	53.86%	9	21	18
55	49	56	87.21%	36	103	34.83%	73.74%	54.16%	33	76	43.42%	67.26%	74.01%	10	10	21
56	70	91	77.41%	51	208	24.60%	72.19%	44.03%	45	132	34.09%	63.42%	69.43%	10	15	21
57	72	83	86.40%	48	185	26.04%	66.94%	45.03%	43	124	34.67%	59.47%	67.48%	12	13	24
58	176	449	39.14%	102	827	12.34%	57.97%	54.38%	90	597	15.07%	51.11%	75.34%	30	24	60
59	165	482	34.23%	112	1,006	11.18%	68.27%	47.87%	94	565	16.63%	56.95%	85.31%	28	24	57
60	219	723	30.32%	150	1,795	8.38%	68.57%	40.29%	130	1,090	11.92%	59.24%	66.38%	36	47	73
61	307	2,776	11.07%	266	5,638	4.72%	86.61%	49.25%	229	3,641	6.28%	74.44%	76.26%	79	60	158
62	216	1,581	13.66%	209	3,485	6.01%	96.95%	45.38%	177	1,966	9.00%	81.91%	80.44%	60	42	121
63	111	394	28.30%	105	883	11.94%	94.40%	44.68%	86	487	17.65%	76.99%	81.03%	30	22	61
64	53	55	95.96%	41	136	30.36%	77.99%	40.57%	36	80	45%	67.64%	69.32%	8	13	16
65	49	48	102.77%	42	143	29.69%	85.55%	33.76%	33	69	47.82%	66.49%	69.98%	11	8	23
66	66	129	51.58%	61	300	20.49%	92.33%	43.02%	50	164	30.48%	75.01%	78.78%	17	13	34
67	157	819	19.26%	133	1,411	9.44%	84.43%	58.06%	116	924	12.55%	73.48%	88.67%	34	28	69
68	136	183	74.43%	97	761	12.85%	71.68%	24.09%	77	344	22.38%	56.38%	53.33%	22	27	45

Plan Name:	SPUBH0177_LWVStateHouseMap			Number of Districts				120								
Spatial Measurements - Map Based																
	Base Shapes			Circle - Dispersion					Convex Hull - Indentation							
	Perimeter	Area	P/A	Perimeter	Area	P/A	Pc/P	A/Ac	Perimeter	Area	P/A	Pc/P	A/Ac	Width	Height	W+H
69	109	443	24.72%	105	886	11.91%	96.31%	50.03%	89	532	16.72%	81.15%	83.37%	27	28	54
70	104	289	36.06%	104	874	12.00%	100.64%	33.08%	80	392	20.40%	76.70%	73.76%	23	26	47
71	183	979	18.76%	160	2,037	7.86%	87.16%	48.08%	136	1,247	10.90%	73.96%	78.57%	47	35	94
72	106	191	55.70%	71	408	17.56%	67.35%	46.81%	64	288	22.22%	60.04%	66.44%	20	22	41
73	73	152	48.38%	68	377	18.25%	93.58%	40.30%	56	196	28.57%	75.98%	77.71%	14	20	28
74	54	71	76.08%	51	210	24.47%	94.21%	34.13%	40	94	42.55%	73.26%	76.34%	14	8	28
75	57	75	76.38%	44	160	28.02%	78.34%	46.82%	38	98	38.77%	66.29%	76.57%	11	11	23
76	131	770	17.11%	150	1,799	8.36%	114.17%	42.81%	115	849	13.54%	87.21%	90.72%	39	27	79
77	84	175	48.05%	87	606	14.41%	103.39%	29.02%	65	258	25.19%	76.89%	68.18%	23	15	46
78	356	2,064	17.27%	241	4,635	5.21%	67.76%	44.53%	213	3,127	6.81%	59.72%	66.02%	50	78	101
79	97	193	50.14%	92	674	13.66%	94.79%	28.73%	68	279	24.37%	69.93%	69.49%	22	21	45
80	78	133	58.92%	68	374	18.34%	87.21%	35.69%	54	183	29.50%	68.60%	72.98%	18	12	37
81	88	150	58.97%	79	495	15.93%	88.90%	30.40%	57	212	26.88%	64.13%	71.09%	22	13	44
82	166	775	21.46%	179	2,547	7.03%	107.54%	30.45%	134	1,045	12.82%	80.47%	74.24%	53	28	107
83	74	128	58.02%	72	412	17.47%	96.28%	31.27%	53	173	30.63%	70.80%	74.56%	20	12	40
84	71	187	38.11%	69	378	18.24%	96.47%	49.62%	58	217	26.72%	81.07%	86.50%	19	16	38
85	50	37	132.67%	38	117	32.69%	76.68%	32.13%	31	56	55.35%	61.76%	67.55%	5	11	11
86	36	19	190.43%	24	48	51.07%	66.83%	40.12%	21	31	67.74%	56.98%	62.41%	5	8	10
87	336	3,295	10.21%	315	7,932	3.98%	93.84%	41.54%	252	4,229	5.95%	74.83%	77.91%	93	57	187
88	66	62	106.34%	49	196	25.33%	74.43%	32.00%	41	112	36.60%	61.43%	56.03%	11	15	23
89	79	151	52.79%	76	460	16.53%	95.35%	32.84%	61	192	31.77%	76.40%	78.76%	9	24	19
90	39	31	125.10%	26	53	48.32%	65.50%	58.96%	24	40	60%	60.34%	79.47%	5	8	11
91	50	88	57.69%	53	224	23.65%	104.53%	39.21%	43	102	42.15%	84.49%	86.47%	7	17	14
92	59	99	59.97%	55	248	22.49%	93.48%	40.13%	47	125	37.6%	78.55%	79.80%	9	17	18
93	39	65	59.81%	39	123	31.86%	100.30%	53.10%	34	74	45.94%	86.33%	88.97%	9	8	19
94	49	83	58.67%	49	196	25.30%	101.15%	42.63%	40	98	40.81%	81.35%	85.51%	14	8	28
95	46	50	92.44%	38	119	32.44%	82.60%	42.48%	33	73	45.20%	70.25%	69.60%	7	12	15
96	28	31	91.35%	29	70	42.37%	102.91%	45.07%	25	38	65.78%	86.62%	83.13%	5	8	11
97	32	23	139.52%	26	57	46.72%	81.85%	40.91%	23	34	67.64%	69.90%	69.35%	5	7	11
98	28	27	106.32%	29	67	43.03%	101.10%	40.03%	23	34	67.64%	79.52%	80%	8	5	16
99	29	25	114.79%	26	57	46.73%	92.54%	43.99%	23	34	67.64%	79.06%	74.52%	7	5	14
100	30	27	112.06%	31	79	39.84%	102.13%	34.80%	24	37	64.86%	77.61%	74.56%	6	8	13
101	45	33	138.02%	37	111	33.62%	81.53%	29.88%	30	55	54.54%	65.38%	60.43%	8	10	16
102	39	24	158.81%	30	74	41.00%	77.61%	33.26%	26	41	63.41%	65.77%	60.70%	7	9	14

Plan Name:	SPUBH0177_LWVStateHouseMap			Number of Districts				120								
Spatial Measurements - Map Based																
	Base Shapes			Circle - Dispersion					Convex Hull - Indentation							
	Perimeter	Area	P/A	Perimeter	Area	P/A	Pc/P	A/Ac	Perimeter	Area	P/A	Pc/P	A/Ac	Width	Height	W+H
103	42	37	113.01%	41	137	30.28%	98.04%	27.33%	31	52	59.61%	73.14%	72.11%	12	6	24
104	40	71	56.76%	43	153	28.66%	108.37%	46.59%	36	75	48%	88.88%	95.13%	11	8	23
105	43	44	97.39%	36	106	34.41%	83.67%	42.23%	31	63	49.20%	70.97%	71.19%	9	8	19
106	64	49	130.11%	50	206	24.69%	78.53%	24.16%	41	97	42.26%	63.22%	51.38%	10	16	20
107	126	417	30.36%	95	727	13.14%	75.50%	57.35%	91	579	15.71%	71.82%	72.06%	26	29	53
108	24	22	108.16%	24	49	50.35%	101.95%	45.65%	21	29	72.41%	85.71%	78.10%	5	7	10
109	123	311	39.74%	89	640	14.01%	72.50%	48.63%	76	379	20.05%	61.37%	82.19%	22	25	45
110	115	298	38.70%	92	685	13.54%	80.41%	43.52%	79	410	19.26%	68.37%	72.81%	24	18	49
111	123	467	26.44%	133	1,417	9.41%	108.02%	32.97%	102	631	16.16%	82.49%	74.09%	32	31	64
112	42	49	86.71%	43	152	28.72%	101.95%	32.49%	33	65	50.76%	76.81%	76.21%	9	11	18
113	40	34	116.97%	34	93	36.71%	84.42%	37.17%	29	51	56.86%	71.46%	68.01%	9	7	18
114	303	2,311	13.11%	305	7,410	4.12%	100.70%	31.19%	230	3,164	7.26%	75.85%	73.06%	90	52	181
115	560	4,785	11.71%	604	29,031	2.08%	107.71%	16.48%	430	10,633	4.04%	76.66%	45.00%	176	97	353
116	69	93	73.93%	61	300	20.45%	89.09%	31.05%	47	129	36.43%	68.08%	72.37%	11	18	23
117	39	38	104.01%	37	113	33.30%	94.66%	33.82%	30	54	55.55%	75.16%	71.05%	11	6	22
118	32	20	157.75%	24	47	51.69%	75.41%	43.45%	21	29	72.41%	65.09%	70.51%	6	6	12
119	18	11	166.69%	16	20	78.03%	86.86%	53.89%	14	14	100%	75.39%	79.57%	3	4	7
120	63	101	63.12%	46	175	26.78%	73.52%	57.69%	43	137	31.38%	67.31%	73.86%	13	13	27

SPUBH0177_LWVStateHouseMap Compactness of Populations within Districts													
	Straight line in miles apart				Miles to drive by fastest route					Minutes to drive by fastest route			
	Pop	VAP	VAP Black	VAP Hispanic	Pop	VAP	VAP Black	VAP Hisp	Route/Straight Line	Pop	VAP	VAP Black	VAP Hispanic
1	5.85	5.84	5.70	5.85	9.83	9.79	9.55	9.88	2.23	16.16	16.11	15.81	16.14
2	6.04	6.00	6.25	6.15	10.01	9.92	10.43	10.25	2.15	16.99	16.89	17.40	17.14
3	6.45	6.43	6.04	6.91	9.81	9.80	9.26	10.42	2.11	16.50	16.50	15.71	17.23
4	4.54	4.54	4.33	4.50	6.94	6.94	6.53	6.91	1.93	14.45	14.45	13.88	14.44
5	20.96	20.95	20.30	20.89	29.83	29.86	31.23	30.57	1.86	40.82	40.80	40.96	41.62
6	11.89	11.95	12.29	10.99	16.05	16.12	16.19	14.93	1.72	26.52	26.62	26.21	25.66
7	7.23	7.24	7.28	7.03	11.19	11.18	11.39	10.93	2.10	21.10	21.06	21.54	20.79
8	24.60	24.50	22.84	24.36	32.49	32.35	30.11	32.04	1.71	47.09	46.90	43.80	46.40
9	39.22	39.27	40.95	39.80	50.95	51.05	52.25	51.42	1.64	68.18	68.35	69.40	68.18
10	25.09	25.25	24.95	25.34	34.59	34.85	34.40	35.02	1.74	49.74	50.10	49.03	50.02
11	30.23	30.28	27.33	30.76	42.50	42.57	38.14	42.75	1.76	55.67	55.79	50.65	55.82
12	11.88	11.77	12.37	11.21	16.06	15.92	16.37	15.24	1.75	27.60	27.44	27.41	26.59
13	5.51	5.50	5.29	5.32	9.19	9.18	8.89	8.95	2.11	15.89	15.87	15.30	15.45
14	4.57	4.58	4.70	4.65	7.40	7.43	7.64	7.53	2.04	14.63	14.64	14.89	14.75
15	17.22	17.27	16.78	16.67	25.66	25.75	24.93	25.13	1.94	34.03	34.15	32.68	33.07
16	4.93	4.87	4.76	4.82	7.25	7.15	6.94	7.02	1.80	15.69	15.59	15.23	15.57
17	29.87	30.01	28.26	28.20	37.46	37.63	35.30	35.33	1.58	45.15	45.31	43.07	42.76
18	41.98	42.04	42.25	43.88	54.97	55.09	55.47	57.31	1.68	65.09	65.17	65.15	66.72
19	6.29	6.33	5.36	6.08	8.95	9.00	7.72	8.72	1.68	16.70	16.78	14.82	16.38
20	6.32	6.31	6.27	6.39	8.88	8.87	8.76	9.03	1.83	17.37	17.33	17.23	17.65
21	13.61	13.55	13.83	15.77	19.38	19.29	19.80	22.50	1.72	29.01	28.93	29.84	32.49
22	24.99	25.12	24.72	26.01	36.19	36.36	34.98	38.42	1.82	52.03	52.23	49.42	54.70
23	17.00	17.04	15.32	17.55	23.49	23.54	21.65	24.40	1.71	30.93	30.98	29.00	32.17
24	14.65	14.73	13.43	14.18	20.84	20.85	18.83	20.38	1.85	31.12	31.24	28.46	30.39
25	4.80	4.80	4.70	4.71	7.47	7.46	7.32	7.41	2.00	14.81	14.78	14.36	14.70
26	4.45	4.49	4.37	4.61	6.89	6.94	6.79	7.14	2.12	14.47	14.55	14.27	14.73
27	7.26	7.28	6.98	7.10	10.97	10.99	10.59	10.79	2.05	18.05	18.07	17.45	17.84
28	6.18	6.15	5.73	6.44	9.41	9.35	8.52	9.86	1.98	17.41	17.35	16.42	17.67
29	8.64	8.62	8.93	8.54	13.78	13.73	14.35	13.59	2.17	21.08	21.04	21.67	20.73
30	8.83	8.92	8.17	9.44	13.65	13.83	12.62	14.06	2.04	22.50	22.70	21.16	23.18
31	3.80	3.83	3.57	3.59	5.70	5.75	5.27	5.32	1.81	14.16	14.26	13.50	13.41
32	4.18	4.17	4.29	4.13	6.23	6.21	6.42	6.18	1.78	14.67	14.63	14.97	14.54
33	6.98	7.02	7.06	6.88	10.78	10.84	10.72	10.58	1.99	20.78	20.91	20.50	20.28
34	4.92	4.94	4.77	4.72	6.69	6.70	6.49	6.42	1.66	14.62	14.65	14.28	14.17
35	10.50	10.52	10.53	10.31	16.06	16.08	16.29	15.96	2.04	27.87	27.91	28.22	27.68

SPUBH0177_LWVStateHouseMap Compactness of Populations within Districts													
	Straight line in miles apart				Miles to drive by fastest route					Minutes to drive by fastest route			
	Pop	VAP	VAP Black	VAP Hispanic	Pop	VAP	VAP Black	VAP Hisp	Route/Straight Line	Pop	VAP	VAP Black	VAP Hispanic
36	15.08	15.06	13.52	14.25	21.82	21.79	19.54	20.76	1.79	35.06	35.01	32.27	33.96
37	5.11	5.16	4.87	4.82	7.49	7.58	7.07	6.99	1.72	16.47	16.62	15.59	15.61
38	4.17	4.19	4.31	4.25	6.05	6.08	6.48	6.28	1.75	13.79	13.82	13.70	13.87
39	3.92	3.93	4.30	4.24	5.56	5.57	6.02	5.98	1.70	13.88	13.92	14.55	14.58
40	5.12	5.02	5.64	4.67	7.37	7.24	8.03	6.75	1.73	15.52	15.34	16.63	14.74
41	23.31	23.33	23.00	23.24	30.12	30.15	29.38	30.05	1.64	37.41	37.47	36.21	37.18
42	9.25	9.26	9.52	9.36	13.01	13.01	13.62	13.51	1.76	23.70	23.75	24.22	23.93
43	8.50	8.52	8.44	7.85	11.68	11.70	11.59	10.95	1.70	20.39	20.45	19.95	19.50
44	11.12	10.95	11.65	11.90	16.54	16.34	17.30	17.59	1.70	29.56	29.36	29.21	30.19
45	12.81	12.77	12.41	12.56	18.28	18.24	17.47	17.87	1.71	30.96	30.93	29.40	30.23
46	6.64	6.61	6.71	7.04	11.48	11.44	11.37	11.70	2.15	20.39	20.29	20.94	20.75
47	3.81	3.81	3.82	3.73	5.50	5.50	5.52	5.40	1.85	11.81	11.81	11.89	11.66
48	5.74	5.68	5.99	5.66	9.03	8.92	9.45	8.91	2.02	17.55	17.40	18.23	17.44
49	10.37	10.34	10.14	11.25	14.72	14.65	14.36	16.23	1.85	24.07	24.10	23.42	26.02
50	9.42	9.39	9.92	9.54	16.38	16.25	18.39	16.93	2.38	27.65	27.42	31.18	28.59
51	22.64	22.70	21.13	21.83	36.97	37.15	33.39	35.47	2.15	48.50	48.82	44.04	46.60
52	13.76	13.64	13.02	14.36	20.96	20.86	20.04	20.97	2.12	26.32	26.22	25.16	26.57
53	4.55	4.57	4.34	4.87	6.93	6.96	6.61	7.40	2.08	12.85	12.87	12.49	13.34
54	6.54	6.59	6.57	6.46	9.68	9.74	9.70	9.57	1.89	16.15	16.25	16.20	15.93
55	4.25	4.25	4.17	4.17	6.93	6.93	6.76	6.88	2.17	14.83	14.80	14.59	14.80
56	5.32	5.26	5.42	5.41	8.56	8.47	8.71	8.69	2.15	15.03	14.93	15.24	15.18
57	5.01	5.00	5.04	4.99	8.75	8.72	9.14	8.74	2.19	15.48	15.44	15.89	15.33
58	10.81	10.85	10.61	11.68	15.96	16.01	15.51	17.20	1.92	25.66	25.73	24.57	26.39
59	10.54	10.66	10.21	10.78	16.95	17.17	16.16	17.07	2.11	26.84	27.04	25.83	26.95
60	12.00	12.01	10.80	11.81	16.78	16.81	14.97	16.43	1.71	28.47	28.53	25.94	27.86
61	26.71	26.48	27.44	26.94	39.17	38.91	39.36	39.26	1.84	53.61	53.34	52.27	52.96
62	21.77	21.44	23.95	27.73	31.22	30.81	33.44	37.50	1.90	40.03	39.65	41.84	46.68
63	9.12	9.16	8.38	8.62	12.92	13.00	11.54	12.03	1.66	22.85	22.99	20.77	21.41
64	4.44	4.41	4.58	4.53	6.77	6.73	6.87	6.89	1.87	15.47	15.40	15.33	15.55
65	4.51	4.50	4.44	4.55	6.51	6.50	6.39	6.54	1.81	15.05	15.04	14.82	15.06
66	5.36	5.36	5.20	5.06	8.44	8.44	7.89	7.94	2.08	15.76	15.77	14.90	14.97
67	13.71	13.57	15.06	14.39	19.13	18.92	21.90	20.19	1.73	28.93	28.56	32.00	30.64
68	7.24	7.30	6.49	6.94	10.58	10.66	9.48	10.14	1.79	19.64	19.81	18.10	18.88
69	6.97	7.06	7.05	6.43	12.95	13.18	13.07	11.46	2.21	25.19	25.58	25.19	22.66
70	9.93	9.97	8.25	9.51	13.51	13.55	11.39	13.03	1.71	21.83	21.89	19.27	21.20

SPUBH0177_LWVStateHouseMap Compactness of Populations within Districts													
	Straight line in miles apart				Miles to drive by fastest route					Minutes to drive by fastest route			
	Pop	VAP	VAP Black	VAP Hispanic	Pop	VAP	VAP Black	VAP Hisp	Route/Straight Line	Pop	VAP	VAP Black	VAP Hispanic
71	16.28	16.18	15.53	18.94	23.27	23.12	22.21	26.92	1.79	32.42	32.26	31.24	35.86
72	7.06	7.02	7.25	7.47	10.99	10.93	11.34	11.77	2.08	21.41	21.31	21.71	22.28
73	6.98	7.00	7.04	6.78	10.87	10.91	10.93	10.57	2.04	19.86	19.89	20.02	19.46
74	3.81	3.79	3.76	3.92	6.00	5.94	5.87	6.20	1.81	13.52	13.45	13.02	13.72
75	3.64	3.64	3.40	3.57	5.54	5.53	5.14	5.41	1.93	12.09	12.10	11.27	11.73
76	9.53	9.56	8.67	9.89	13.98	14.01	12.58	15.22	1.78	23.30	23.38	21.43	25.06
77	5.78	5.78	5.67	5.69	8.24	8.24	8.05	8.19	1.75	16.06	16.06	15.71	15.83
78	29.20	29.21	27.81	29.80	45.25	45.21	43.49	46.50	2.00	55.78	55.79	52.96	56.76
79	9.03	9.02	8.81	8.95	11.94	11.94	11.70	11.75	1.50	21.00	21.03	20.40	20.33
80	5.19	5.22	4.47	4.75	7.86	7.92	6.54	7.13	1.79	15.99	16.11	13.75	15.00
81	4.87	4.90	4.54	4.52	6.93	6.96	6.47	6.41	1.74	15.84	15.91	14.79	14.75
82	11.50	11.49	14.99	13.35	16.95	16.96	20.15	18.45	1.80	25.63	25.65	28.58	26.83
83	6.23	6.17	6.68	6.63	10.03	9.95	10.52	10.37	2.09	19.63	19.58	19.92	19.80
84	6.81	6.83	7.09	6.66	10.31	10.43	10.03	9.86	1.92	20.16	20.36	19.74	19.24
85	4.40	4.40	4.42	4.48	6.53	6.55	6.49	6.67	1.92	13.16	13.22	12.89	13.34
86	2.81	2.80	2.78	2.90	4.40	4.40	4.34	4.54	2.09	10.81	10.80	10.70	11.04
87	38.94	39.07	36.59	40.68	51.81	51.99	48.81	54.24	1.82	61.53	61.72	58.35	64.43
88	5.04	5.04	5.07	4.93	7.89	7.92	7.87	7.62	1.99	15.80	15.85	15.68	15.31
89	7.37	7.35	8.47	8.47	10.21	10.22	11.05	11.29	1.65	17.29	17.34	18.07	18.12
90	2.98	2.97	3.16	2.95	4.38	4.37	4.64	4.35	1.98	10.65	10.63	10.96	10.59
91	5.70	5.73	5.77	5.68	9.08	9.14	9.24	8.90	1.84	18.81	18.83	18.79	18.67
92	6.73	6.72	6.31	7.18	9.92	9.92	9.06	10.49	1.69	17.51	17.53	16.03	17.97
93	3.55	3.56	3.33	3.51	5.53	5.56	5.20	5.50	1.88	12.42	12.46	11.75	12.31
94	4.20	4.19	4.08	4.10	6.45	6.45	6.28	6.29	1.83	13.96	13.99	13.72	13.62
95	4.19	4.20	4.19	4.17	6.34	6.32	6.15	6.19	1.97	13.53	13.50	13.20	13.25
96	3.13	3.14	3.08	3.07	4.79	4.81	4.68	4.70	2.01	11.45	11.48	11.27	11.29
97	3.06	3.05	2.97	3.10	5.04	5.03	4.91	5.14	2.13	11.83	11.81	11.54	12.03
98	2.46	2.47	2.47	2.50	3.52	3.52	3.51	3.56	1.87	9.65	9.67	9.53	9.87
99	2.60	2.63	2.36	2.87	3.70	3.73	3.40	4.03	1.86	9.78	9.85	9.11	10.49
100	3.12	3.09	3.22	2.88	5.33	5.28	5.50	4.87	2.32	11.03	10.97	11.30	10.45
101	4.31	4.33	4.07	4.51	6.79	6.82	6.40	7.07	2.10	14.40	14.48	13.84	14.72
102	3.16	3.16	3.19	3.10	5.03	5.04	5.12	4.90	2.14	11.98	12.00	12.04	11.85
103	3.87	3.85	3.71	4.03	5.99	5.96	5.74	6.22	1.97	11.95	11.92	11.73	12.16
104	4.82	4.80	4.80	4.98	7.58	7.54	7.55	7.77	2.18	14.05	13.98	14.07	14.19
105	4.12	4.14	4.11	4.08	6.24	6.27	6.15	6.18	1.85	12.83	12.88	12.48	12.76

SPUBH0177_LWVStateHouseMap Compactness of Populations within Districts													
	Straight line in miles apart				Miles to drive by fastest route					Minutes to drive by fastest route			
	Pop	VAP	VAP Black	VAP Hispanic	Pop	VAP	VAP Black	VAP Hisp	Route/Straight Line	Pop	VAP	VAP Black	VAP Hispanic
106	5.77	5.83	6.33	5.53	7.81	7.88	8.49	7.50	1.93	14.66	14.74	15.04	14.44
107	4.66	4.65	5.15	4.76	6.88	6.87	7.51	7.03	1.94	14.54	14.52	15.39	14.71
108	2.53	2.52	2.81	2.49	3.87	3.86	4.44	3.79	1.95	10.11	10.08	10.87	9.99
109	9.85	9.75	10.97	10.50	15.64	15.50	17.29	16.59	2.07	25.55	25.44	27.10	26.36
110	7.00	6.86	8.46	8.05	10.81	10.60	13.00	12.30	1.91	20.91	20.63	24.14	23.00
111	8.30	8.35	7.59	7.87	11.48	11.54	10.56	10.88	1.65	21.08	21.21	19.55	19.91
112	4.62	4.56	5.99	4.15	7.26	7.16	9.50	6.50	2.10	12.42	12.30	14.98	11.56
113	3.96	3.94	3.90	3.93	5.58	5.55	5.49	5.54	1.75	12.85	12.81	12.61	12.77
114	30.54	29.08	41.72	24.84	40.31	38.40	54.88	32.98	1.79	46.16	44.33	61.27	38.81
115	54.37	55.09	59.34	48.77	70.51	71.34	77.18	63.87	1.61	92.14	93.17	100.71	83.56
116	6.42	6.44	6.33	6.47	9.40	9.43	9.08	9.51	1.96	18.16	18.19	17.62	18.29
117	2.57	2.57	3.41	2.52	4.06	4.07	5.24	4.00	1.92	10.54	10.55	12.48	10.43
118	2.73	2.73	2.89	2.69	4.02	4.02	4.24	3.95	1.78	9.60	9.59	10.01	9.47
119	1.80	1.80	1.76	1.79	2.68	2.68	2.68	2.66	1.81	7.68	7.68	7.52	7.66
120	4.62	4.61	4.62	4.67	6.43	6.40	6.32	6.50	1.67	13.76	13.64	12.85	13.83

SPUBH0177_LWVStateHouseMap - Basic Data																
			Voting Age Population					Split Geography			District Core					
District	Total Pop	Deviation	TVAP	Black	%Black	Hispanic	%Hispanic	County	City	VTD	Core Dist	TPOP Core	%TPOP Dist	VAP Core	Black Core	Hisp Core
1	156,588	-89	117,873	62,413	52.94	6,153	5.22	0	0	1	15	67,904	43.36%	51,519	32,448	2,202
2	156,820	143	121,704	26,384	21.67	10,956	9.00	0	0	4	16	78,356	49.96%	61,991	9,583	4,988
3	156,150	-527	112,763	60,749	53.87	6,384	5.66	0	0	0	14	77,296	49.50%	56,149	37,660	2,547
4	156,443	-234	123,673	33,991	27.48	5,103	4.12	0	0	3	3	92,957	59.41%	72,578	25,130	2,801
5	157,543	866	119,966	7,877	6.56	4,283	3.57	2	0	3	1	106,859	67.82%	81,946	4,985	2,379
6	157,270	593	122,194	15,441	12.63	5,388	4.40	2	0	4	2	75,967	48.30%	59,026	7,085	3,280
7	156,053	-624	114,425	12,892	11.26	8,570	7.48	0	0	1	13	77,732	49.81%	54,811	7,581	4,840
8	155,648	-1,029	120,267	18,611	15.47	4,326	3.59	2	0	6	12	85,683	55.04%	65,993	10,922	2,057
9	155,989	-688	123,009	14,073	11.44	6,989	5.68	1	0	0	11	76,208	48.85%	59,445	6,263	3,926
10	155,314	-1,363	121,839	18,539	15.21	5,235	4.29	1	0	1	6	123,905	79.77%	96,498	15,502	4,211
11	155,441	-1,236	123,282	7,358	5.96	4,539	3.68	1	0	1	5	81,234	52.26%	63,653	6,393	1,966
12	158,557	1,880	123,229	11,610	9.42	7,715	6.26	0	0	2	4	105,437	66.49%	83,629	7,171	5,586
13	155,934	-743	122,916	12,757	10.37	9,178	7.46	0	0	1	19	69,901	44.82%	54,434	3,880	3,659
14	156,461	-216	123,752	13,146	10.62	9,729	7.86	0	1	3	18	90,568	57.88%	74,141	6,782	4,776
15	155,624	-1,053	119,136	11,494	9.64	4,550	3.81	1	1	1	12	73,671	47.33%	57,713	3,668	1,639
16	157,101	424	129,711	30,223	23.30	8,020	6.18	0	1	1	9	103,789	66.06%	85,838	13,986	4,745
17	155,823	-854	122,627	55,563	45.31	7,077	5.77	1	1	0	8	93,925	60.27%	73,554	43,585	4,510
18	155,652	-1,025	120,454	28,410	23.58	4,566	3.79	2	0	6	10	58,706	37.71%	46,568	14,715	2,049
19	157,297	620	132,195	21,171	16.01	6,028	4.55	0	1	3	27	95,406	60.65%	79,254	19,901	4,220
20	156,011	-666	119,651	12,661	10.58	23,499	19.63	0	0	6	26	81,519	52.25%	64,120	4,471	9,714
21	155,580	-1,097	128,756	4,333	3.36	5,163	4.00	0	1	9	28	113,867	73.18%	94,726	3,160	2,838
22	157,292	615	124,440	15,926	12.79	9,000	7.23	1	0	2	21	108,757	69.14%	85,416	9,114	5,159
23	155,485	-1,192	124,913	11,469	9.18	10,048	8.04	2	1	2	20	121,606	78.21%	97,912	9,177	6,653
24	155,955	-722	118,653	6,519	5.49	5,458	4.59	0	0	2	19	56,628	36.31%	39,116	1,588	2,134
25	156,083	-594	120,693	29,963	24.82	28,115	23.29	0	2	14	36	69,613	44.59%	54,329	17,636	16,950
26	156,480	-197	112,733	71,605	63.51	15,010	13.31	0	2	9	39	115,972	74.11%	82,110	58,802	9,191
27	157,089	412	115,155	21,069	18.29	23,244	20.18	0	2	11	38	115,523	73.53%	84,685	16,851	18,030
28	155,347	-1,330	119,473	18,114	15.16	15,020	12.57	0	1	14	63	87,520	56.33%	66,555	5,736	8,903
29	155,425	-1,252	114,118	11,277	9.88	23,292	20.41	0	1	5	62	106,169	68.30%	77,761	7,342	17,849
30	157,619	942	118,189	8,363	7.07	19,211	16.25	0	0	2	62	55,478	35.19%	41,017	3,528	5,746
31	155,461	-1,216	127,427	10,882	8.53	13,225	10.37	0	2	4	50	92,763	59.66%	75,031	7,612	9,257
32	155,385	-1,292	130,125	3,504	2.69	7,271	5.58	0	2	4	48	62,215	40.03%	51,428	1,098	2,802
33	155,205	-1,472	119,242	6,403	5.36	15,036	12.60	2	2	4	48	65,459	42.17%	52,116	2,105	3,407
34	154,720	-1,957	125,267	3,183	2.54	9,962	7.95	0	0	1	46	95,602	61.79%	78,370	1,748	6,301
35	154,958	-1,719	115,773	7,484	6.46	15,490	13.37	0	0	2	61	118,829	76.68%	86,939	7,024	14,074

SPUBH0177_LWVStateHouseMap - Basic Data																
			Voting Age Population					Split Geography			District Core					
District	Total Pop	Deviation	TVAP	Black	%Black	Hispanic	%Hispanic	County	City	VTD	Core Dist	TPOP Core	%TPOP Dist	VAP Core	Black Core	Hisp Core
36	155,019	-1,658	125,084	5,118	4.09	10,573	8.45	0	0	3	61	100,653	64.92%	81,433	4,509	8,229
37	156,026	-651	131,220	5,290	4.03	8,745	6.66	0	1	9	53	68,609	43.97%	55,095	3,453	5,092
38	155,728	-949	128,138	8,544	6.66	9,021	7.04	0	1	4	52	91,219	58.57%	76,329	4,705	4,866
39	155,275	-1,402	129,275	6,034	4.66	7,419	5.73	0	1	7	51	89,723	57.78%	74,237	1,557	3,575
40	157,590	913	133,624	27,522	20.59	12,878	9.63	0	1	3	23	88,597	56.21%	73,162	19,720	6,325
41	157,378	701	123,301	22,101	17.92	9,480	7.68	2	2	5	22	73,086	46.43%	57,903	4,621	4,945
42	157,417	740	125,260	10,622	8.47	13,113	10.46	0	1	2	24	108,598	68.98%	83,354	7,364	9,510
43	156,856	179	126,189	6,437	5.10	11,689	9.26	0	0	7	44	144,164	91.90%	115,202	6,243	11,064
44	156,707	30	138,990	11,515	8.28	6,673	4.80	2	1	1	42	132,265	84.40%	118,834	10,086	5,357
45	157,158	481	131,273	3,491	2.65	5,251	4.00	1	0	7	43	146,106	92.96%	122,515	3,255	4,916
46	156,651	-26	126,300	8,633	6.83	22,594	17.88	0	1	3	57	108,994	69.57%	86,572	6,505	15,783
47	157,469	792	122,420	14,736	12.03	59,464	48.57	0	1	2	58	97,630	61.99%	76,045	9,267	42,285
48	155,272	-1,405	121,618	12,338	10.14	20,500	16.85	0	2	3	60	97,230	62.61%	76,679	8,548	11,654
49	156,712	35	120,245	21,706	18.05	23,791	19.78	0	1	12	65	127,401	81.29%	98,021	16,298	21,175
50	158,226	1,549	115,813	14,071	12.14	44,071	38.05	0	1	7	79	90,131	56.96%	66,145	6,575	24,118
51	155,528	-1,149	117,642	12,124	10.30	17,062	14.50	2	1	14	66	91,696	58.95%	68,258	5,652	11,963
52	156,454	-223	112,932	48,954	43.34	18,412	16.30	3	3	3	55	98,967	63.25%	72,354	41,611	8,462
53	156,788	111	113,976	58,867	51.64	27,761	24.35	0	2	0	59	115,648	73.76%	82,476	48,390	18,279
54	156,877	200	121,791	27,363	22.46	22,334	18.33	0	2	4	56	70,208	44.75%	53,861	10,606	10,991
55	157,962	1,285	118,227	14,848	12.55	60,615	51.27	2	1	5	49	89,007	56.34%	66,120	9,798	36,671
56	157,260	583	118,640	14,620	12.32	59,515	50.16	0	1	10	49	79,834	50.76%	59,147	7,945	33,901
57	155,725	-952	124,377	14,429	11.60	37,833	30.41	0	1	2	35	94,182	60.47%	77,091	8,721	21,252
58	156,293	-384	119,383	12,031	10.07	14,354	12.02	0	0	20	64	98,719	63.16%	76,104	6,390	9,262
59	155,966	-711	117,426	11,673	9.94	19,696	16.77	2	1	8	41	93,591	60.00%	68,589	7,124	11,310
60	157,608	931	128,674	9,664	7.51	8,441	6.55	0	1	3	25	113,840	72.22%	91,110	6,748	6,646
61	158,362	1,685	126,915	12,199	9.61	21,365	16.83	1	1	1	77	99,436	62.79%	81,565	7,143	11,530
62	157,774	1,097	120,364	5,146	4.27	14,752	12.25	2	2	5	67	105,777	67.04%	82,125	2,587	5,952
63	158,176	1,499	134,253	6,642	4.94	6,429	4.78	2	1	4	71	131,373	83.05%	112,027	4,894	4,862
64	156,189	-488	128,026	10,356	8.08	14,358	11.21	0	1	9	36	46,293	29.63%	39,233	5,352	5,049
65	157,714	1,037	125,734	12,932	10.28	24,602	19.56	2	1	5	37	87,430	55.43%	69,434	8,477	13,802
66	156,625	-52	118,137	18,210	15.41	15,830	13.39	0	1	1	34	57,888	36.95%	44,078	4,986	7,353
67	158,241	1,564	128,875	5,983	4.64	13,233	10.26	2	1	5	72	69,691	44.04%	57,653	3,596	4,545
68	156,744	67	126,726	17,391	13.72	18,909	14.92	0	0	13	73	88,770	56.63%	68,151	15,500	12,859
69	158,086	1,409	130,938	3,717	2.83	15,879	12.12	0	1	8	74	141,194	89.31%	116,026	3,432	14,920
70	156,266	-411	123,792	12,888	10.41	7,500	6.05	0	1	4	30	51,379	32.87%	40,632	2,888	2,647

SPUBH0177_LWVStateHouseMap - Basic Data																
			Voting Age Population					Split Geography			District Core					
District	Total Pop	Deviation	TVAP	Black	%Black	Hispanic	%Hispanic	County	City	VTD	Core Dist	TPOP Core	%TPOP Dist	VAP Core	Black Core	Hisp Core
71	157,078	401	126,145	8,851	7.01	10,159	8.05	2	0	7	32	93,058	59.24%	75,807	3,678	5,999
72	157,175	498	118,156	9,066	7.67	19,931	16.86	2	0	7	33	128,355	81.66%	95,970	7,360	15,995
73	156,571	-106	118,778	12,836	10.80	18,248	15.36	0	1	1	85	107,171	68.44%	81,331	7,168	12,618
74	156,225	-452	136,619	17,295	12.65	9,976	7.30	0	0	1	86	73,413	46.99%	63,104	14,139	5,032
75	157,478	801	123,555	23,969	19.39	16,954	13.72	0	0	4	86	55,989	35.55%	44,334	11,990	5,266
76	156,684	7	128,126	9,618	7.50	11,003	8.58	1	0	2	80	107,822	68.81%	90,355	7,092	5,526
77	156,766	89	127,378	10,106	7.93	9,615	7.54	0	2	3	31	95,211	60.73%	78,076	6,920	5,597
78	157,959	1,282	122,277	15,272	12.48	15,795	12.91	3	2	7	30	65,316	41.34%	47,981	9,461	6,533
79	157,952	1,275	138,929	1,445	1.04	5,411	3.89	0	1	14	70	129,954	82.27%	115,552	1,005	3,330
80	158,111	1,434	132,675	10,092	7.60	13,126	9.89	2	1	15	69	97,495	61.66%	81,745	3,260	9,135
81	158,062	1,385	128,470	6,863	5.34	14,159	11.02	0	2	4	68	117,547	74.36%	97,252	4,209	8,723
82	157,545	868	128,688	5,683	4.41	14,375	11.17	2	2	3	82	106,453	67.56%	87,473	3,162	9,170
83	157,053	376	121,591	13,583	11.17	15,710	12.92	2	1	3	81	95,854	61.03%	75,262	7,101	8,408
84	157,012	335	123,372	24,678	20.00	17,212	13.95	0	1	7	81	90,948	57.92%	72,907	8,605	9,386
85	155,934	-743	119,925	66,347	55.32	14,596	12.17	0	9	3	93	63,069	40.44%	45,969	36,066	3,747
86	156,611	-66	117,430	72,392	61.64	18,097	15.41	0	7	3	94	105,367	67.27%	77,943	53,274	10,239
87	156,361	-316	113,408	56,616	49.92	26,728	23.56	2	6	3	84	87,454	55.93%	62,227	43,570	9,755
88	156,976	299	123,383	28,717	23.27	25,826	20.93	0	3	3	88	110,882	70.63%	87,941	18,928	19,732
89	155,959	-718	130,733	10,862	8.30	15,527	11.87	0	6	3	83	99,210	63.61%	83,905	3,041	5,977
90	156,661	-16	116,611	18,415	15.79	55,841	47.88	0	3	5	89	78,011	49.79%	58,466	8,996	30,040
91	156,461	-216	134,532	6,129	4.55	64,266	47.77	0	3	1	106	109,394	69.91%	92,130	4,070	44,717
92	157,044	367	136,667	9,086	6.64	25,421	18.60	2	7	3	91	61,741	39.31%	54,805	1,689	5,695
93	155,890	-787	128,379	24,162	18.82	17,396	13.55	0	2	2	91	55,691	35.72%	48,498	1,747	4,162
94	156,447	-230	131,417	5,307	4.03	13,591	10.34	0	0	1	87	62,415	39.89%	51,300	2,352	5,692
95	156,760	83	119,680	14,645	12.23	22,338	18.66	2	3	1	95	53,587	34.18%	43,050	8,325	9,208
96	157,544	867	119,028	20,094	16.88	26,584	22.33	0	2	1	96	107,412	68.17%	81,596	12,961	17,402
97	157,194	517	121,088	36,520	30.15	45,494	37.57	2	6	2	104	53,258	33.88%	40,757	16,090	14,917
98	157,165	488	119,337	72,474	60.73	31,793	26.64	0	2	2	108	102,695	65.34%	78,163	45,777	20,857
99	156,441	-236	117,953	64,045	54.29	47,878	40.59	0	2	0	109	92,141	58.89%	67,670	42,872	24,311
100	155,843	-834	115,306	22,036	19.11	78,587	68.15	2	4	1	110	46,845	30.05%	36,285	5,960	27,920
101	157,955	1,278	117,980	60,083	50.92	39,512	33.49	2	4	2	103	68,541	43.39%	49,901	37,792	12,522
102	156,982	305	116,376	65,748	56.49	29,394	25.25	2	8	2	103	52,525	33.45%	37,998	30,042	5,832
103	156,127	-550	123,000	20,869	16.96	31,983	26.00	0	3	4	98	103,140	66.06%	82,358	15,975	20,010
104	157,487	810	114,124	6,846	5.99	37,920	33.22	0	3	0	97	108,497	68.89%	77,306	4,797	25,051
105	157,339	662	127,546	17,442	13.67	30,795	24.14	0	4	1	100	70,808	45.00%	56,736	9,103	13,736

SPUBH0177_LWVStateHouseMap - Basic Data																
			Voting Age Population					Split Geography			District Core					
District	Total Pop	Deviation	TVAP	Black	%Black	Hispanic	%Hispanic	County	City	VTD	Core Dist	TPOP Core	%TPOP Dist	VAP Core	Black Core	Hisp Core
106	157,777	1,100	109,487	38,235	34.92	58,126	53.08	0	1	8	118	97,451	61.76%	67,900	30,771	31,919
107	156,123	-554	118,767	9,257	7.79	65,440	55.09	0	1	5	115	52,810	33.82%	40,432	1,955	21,146
108	155,915	-762	122,558	5,755	4.69	99,470	81.16	0	0	1	116	58,994	37.83%	46,410	1,859	40,203
109	157,026	349	121,732	10,931	8.97	23,431	19.24	0	1	8	73	71,997	45.85%	53,317	6,325	12,721
110	157,627	950	129,446	2,752	2.12	20,726	16.01	2	1	8	101	61,592	39.07%	46,760	1,792	10,171
111	157,775	1,098	131,133	7,736	5.89	24,915	18.99	0	0	7	76	107,017	67.82%	92,766	3,453	10,830
112	156,374	-303	117,973	8,772	7.43	94,983	80.51	2	4	2	102	89,075	56.96%	68,735	2,001	64,180
113	156,337	-340	126,182	4,012	3.17	114,666	90.87	0	3	1	111	64,590	41.31%	52,885	1,853	47,687
114	156,739	62	120,844	10,054	8.31	100,053	82.79	3	2	11	112	39,644	25.29%	29,890	3,748	19,662
115	156,100	-577	123,339	6,220	5.04	63,354	51.36	1	1	5	120	104,126	66.70%	84,459	4,606	30,034
116	156,881	204	116,642	15,854	13.59	82,487	70.71	0	0	9	119	68,177	43.45%	50,435	4,333	34,900
117	156,955	278	128,605	4,110	3.19	116,517	90.60	0	0	3	114	50,197	31.98%	42,061	1,596	36,811
118	156,998	321	129,477	2,975	2.29	113,855	87.93	0	2	4	115	57,809	36.82%	47,389	966	42,858
119	156,344	-333	127,631	8,862	6.94	116,295	91.11	0	1	0	113	62,779	40.15%	50,467	2,523	47,114
120	157,562	885	131,540	15,068	11.45	66,648	50.66	0	2	1	107	57,181	36.29%	47,446	1,575	27,783

SPUBH0177_LWVStateHouseMap Compare New District Core to the Current Districts										
District	Current Dist	Common Pop	Pop of Part	Common VAP	Black VAP	% of the Black	Hispanic VAP	% or the Hispanic	Haitian POP	W. Indies POP
1	15	67,904	43.36%	51,519	62.98%	51.98%	4.27%	35.78%	0.61%	1.42%
	17	46,704	29.82%	35,224	28.49%	16.07%	8.78%	50.31%	1.07%	1.73%
	14	41,980	26.80%	31,130	64.01%	31.93%	2.74%	13.89%	0.44%	1.06%
2	16	78,356	49.96%	61,991	15.45%	36.32%	8.04%	45.52%	0.21%	1.10%
	15	38,702	24.67%	29,584	29.66%	33.25%	10.16%	27.45%	0.41%	0.81%
	13	26,125	16.65%	19,630	30.82%	22.93%	9.75%	17.47%	0.14%	1.18%
	17	8,941	5.70%	6,666	21.01%	5.31%	13.08%	7.95%	0.41%	1.42%
	14	4,694	2.99%	3,831	14.98%	2.17%	4.51%	1.57%	0.10%	0.40%
	18	2	0.00%	2	0%	0%	0%	0%	0%	1.20%
3	14	77,296	49.50%	56,149	67.07%	61.99%	4.53%	39.89%	0.62%	1.60%
	13	59,487	38.09%	42,517	26.52%	18.56%	8.24%	54.91%	1.46%	2.26%
	15	17,109	10.95%	12,451	89.66%	18.37%	1.75%	3.43%	0.09%	0.45%
	16	2,258	1.44%	1,646	39.42%	1.06%	6.80%	1.75%	0%	0.54%
4	3	92,957	59.41%	72,578	34.62%	73.93%	3.85%	54.88%	0.49%	1.44%
	2	63,486	40.58%	51,095	17.34%	26.06%	4.50%	45.11%	0.17%	0.90%
5	1	106,859	67.82%	81,946	6.08%	63.28%	2.90%	55.54%	0.04%	0.45%
	4	36,107	22.91%	26,773	6.45%	21.92%	5.68%	35.51%	0.09%	0.37%
	5	14,577	9.25%	11,247	10.35%	14.78%	3.40%	8.94%	0.00%	0.35%
6	2	75,967	48.30%	59,026	12.00%	45.88%	5.55%	60.87%	0.12%	0.43%
	1	45,353	28.83%	34,903	12.32%	27.86%	2.62%	17.00%	0.11%	0.45%
	3	33,296	21.17%	26,271	15.27%	25.99%	4.17%	20.37%	0.11%	0.80%
	4	2,654	1.68%	1,994	2.00%	0.25%	4.71%	1.74%	0%	0.18%
7	13	77,732	49.81%	54,811	13.83%	58.80%	8.83%	56.47%	0.47%	1.19%
	19	49,099	31.46%	37,739	9.65%	28.26%	7.07%	31.14%	0.67%	0.87%
	20	20,698	13.26%	15,116	9.48%	11.11%	6.05%	10.67%	0%	0.68%
	21	8,524	5.46%	6,759	3.46%	1.81%	2.16%	1.70%	0%	0.98%
8	12	85,683	55.04%	65,993	16.55%	58.68%	3.11%	47.54%	0.02%	0.42%
	11	38,995	25.05%	29,747	9.26%	14.81%	4.51%	31.05%	0%	0.63%
	21	13,794	8.86%	10,757	2.50%	1.45%	2.28%	5.68%	0%	0.21%
	10	10,671	6.85%	8,772	52.32%	24.66%	5.71%	11.58%	1.27%	1.70%
	20	4,009	2.57%	3,048	1.73%	0.28%	4.03%	2.84%	0%	0%
	13	2,496	1.60%	1,950	0.97%	0.10%	2.82%	1.27%	0.21%	0.70%
9	11	76,208	48.85%	59,445	10.53%	44.50%	6.60%	56.17%	0%	0.35%
	10	72,410	46.41%	57,498	13.47%	55.05%	4.62%	38.03%	0%	0.26%
	22	4,117	2.63%	3,281	1.58%	0.36%	10.48%	4.92%	0%	0%
	43	3,254	2.08%	2,785	0.35%	0.07%	2.19%	0.87%	0%	1.26%

SPUBH0177_LWVStateHouseMap Compare New District Core to the Current Districts										
District	Current Dist	Common Pop	Pop of Part	Common VAP	Black VAP	% of the Black	Hispanic VAP	% or the Hispanic	Haitian POP	W. Indies POP
10	6	123,905	79.77%	96,498	16.06%	83.61%	4.36%	80.43%	0.24%	0.61%
	7	23,718	15.27%	18,851	11.78%	11.98%	3.86%	13.92%	0.71%	1.08%
	10	7,691	4.95%	6,490	12.55%	4.39%	4.54%	5.63%	0%	0.01%
11	5	81,234	52.26%	63,653	10.04%	86.88%	3.08%	43.31%	0.14%	0.32%
	7	50,176	32.27%	40,037	1.08%	5.89%	4.05%	35.77%	0%	0.01%
	6	24,031	15.45%	19,592	2.71%	7.21%	4.84%	20.90%	0%	0.05%
12	4	105,437	66.49%	83,629	8.57%	61.76%	6.67%	72.40%	0.01%	0.44%
	5	36,796	23.20%	27,003	13.74%	31.96%	5.88%	20.58%	0.01%	0.17%
	7	9,134	5.76%	7,549	1.48%	0.96%	4.13%	4.04%	0%	0%
	1	7,190	4.53%	5,048	12.20%	5.30%	4.53%	2.96%	0%	0.35%
13	19	69,901	44.82%	54,434	7.12%	30.41%	6.72%	39.85%	0.08%	0.74%
	16	49,451	31.71%	40,398	14.63%	46.33%	8.75%	38.51%	0.10%	0.80%
	18	26,933	17.27%	20,576	11.60%	18.71%	7.44%	16.68%	0.12%	0.35%
	13	8,902	5.70%	6,939	7.68%	4.17%	5.98%	4.52%	0.18%	0.27%
	15	747	0.47%	569	8.08%	0.36%	6.67%	0.41%	1.13%	1.36%
14	18	90,568	57.88%	74,141	9.14%	51.58%	6.44%	49.09%	0.16%	0.49%
	17	55,530	35.49%	41,544	12.82%	40.54%	8.81%	37.65%	0.16%	1.00%
	16	10,363	6.62%	8,067	12.81%	7.86%	15.99%	13.25%	0.56%	0.85%
15	12	73,671	47.33%	57,713	6.35%	31.91%	2.83%	36.02%	0.04%	0.15%
	17	50,768	32.62%	37,571	12.84%	41.98%	5.41%	44.68%	0.04%	0.69%
	13	20,689	13.29%	15,783	13.13%	18.03%	3.97%	13.78%	0.14%	0.59%
	14	10,447	6.71%	8,027	11.53%	8.05%	3.11%	5.49%	0.08%	0.37%
	15	49	0.03%	42	2.38%	0.00%	2.38%	0.02%	0%	0%
16	9	103,789	66.06%	85,838	16.29%	46.27%	5.52%	59.15%	0.32%	1.14%
	8	48,595	30.93%	40,389	39.16%	52.33%	7.52%	37.91%	0.84%	3.44%
	7	4,717	3.00%	3,484	12.02%	1.38%	6.71%	2.91%	0.21%	0.64%
17	8	93,925	60.27%	73,554	59.25%	78.44%	6.13%	63.72%	0.87%	2.51%
	7	40,491	25.98%	31,420	18.09%	10.23%	4.82%	21.43%	0.13%	0.58%
	5	21,407	13.73%	17,653	35.63%	11.32%	5.94%	14.83%	0.24%	0.61%
18	10	58,706	37.71%	46,568	31.59%	51.79%	4.40%	44.87%	0.11%	0.81%
	9	43,408	27.88%	32,580	15.50%	17.78%	3.05%	21.79%	0.03%	0.30%
	7	41,073	26.38%	31,795	17.65%	19.76%	3.89%	27.11%	0.00%	0.06%
	8	10,414	6.69%	7,873	37.44%	10.37%	2.99%	5.16%	0.45%	1.50%
	11	2,051	1.31%	1,638	4.94%	0.28%	2.93%	1.05%	0%	0.51%
19	27	95,406	60.65%	79,254	25.11%	94.00%	5.32%	70.00%	0.59%	2.02%
	26	47,886	30.44%	40,308	2.00%	3.82%	3.33%	22.32%	0%	0.25%

SPUBH0177_LWVStateHouseMap Compare New District Core to the Current Districts										
District	Current Dist	Common Pop	Pop of Part	Common VAP	Black VAP	% of the Black	Hispanic VAP	% or the Hispanic	Haitian POP	W. Indies POP
	28	14,005	8.90%	12,633	3.64%	2.17%	3.65%	7.66%	0.95%	1.21%
20	26	81,519	52.25%	64,120	6.97%	35.31%	15.14%	41.33%	0.36%	1.16%
	28	26,303	16.85%	18,964	12.72%	19.05%	27.78%	22.42%	0.29%	1.88%
	25	22,701	14.55%	17,302	10.26%	14.02%	31.26%	23.01%	1.72%	2.83%
	27	16,954	10.86%	12,808	25.33%	25.62%	12.68%	6.91%	0%	0.51%
	33	8,534	5.47%	6,457	11.70%	5.97%	22.95%	6.30%	0.44%	1.60%
21	28	113,867	73.18%	94,726	3.33%	72.92%	2.99%	54.95%	0.13%	0.54%
	27	15,277	9.81%	12,898	2.26%	6.73%	3.67%	9.18%	0.42%	0.47%
	25	12,557	8.07%	9,816	4.14%	9.39%	8.62%	16.40%	0.42%	1.45%
	26	11,617	7.46%	9,425	4.33%	9.43%	9.24%	16.87%	0%	0.82%
	33	2,262	1.45%	1,891	3.43%	1.50%	7.03%	2.57%	0.52%	1.95%
22	21	108,757	69.14%	85,416	10.67%	57.22%	6.03%	57.32%	0%	0.12%
	24	42,032	26.72%	32,986	14.16%	29.32%	10.10%	37.03%	0.08%	2.04%
	23	6,153	3.91%	5,740	36.46%	13.14%	8.58%	5.47%	0.44%	0.83%
	22	350	0.22%	298	16.10%	0.30%	5.03%	0.16%	0%	0%
23	20	121,606	78.21%	97,912	9.37%	80.01%	6.79%	66.21%	0.30%	1.76%
	26	23,988	15.42%	18,986	4.49%	7.43%	10.43%	19.72%	0.03%	0.85%
	21	5,773	3.71%	4,202	4.99%	1.83%	28.39%	11.87%	0%	0.16%
	27	4,118	2.64%	3,813	32.23%	10.71%	5.76%	2.18%	0%	0.36%
24	19	56,628	36.31%	39,116	4.05%	24.35%	5.45%	39.09%	0.18%	0.22%
	20	55,640	35.67%	45,080	9.73%	67.31%	4.64%	38.38%	0.13%	0.85%
	18	43,687	28.01%	34,457	1.57%	8.32%	3.56%	22.51%	0%	0.11%
25	36	69,613	44.59%	54,329	32.46%	58.85%	31.19%	60.28%	7.62%	9.78%
	41	41,131	26.35%	31,189	14.28%	14.86%	15.70%	17.41%	1.36%	3.75%
	40	27,799	17.81%	22,100	9.06%	6.68%	17.70%	13.91%	0.55%	1.90%
	39	16,025	10.26%	11,903	46.32%	18.40%	18.36%	7.77%	6.83%	15.65%
	38	1,515	0.97%	1,172	30.29%	1.18%	14.41%	0.60%	0.09%	4.36%
26	39	115,972	74.11%	82,110	71.61%	82.11%	11.19%	61.23%	10.00%	19.04%
	38	20,199	12.90%	15,345	23.85%	5.11%	17.04%	17.42%	1.32%	5.21%
	36	19,466	12.43%	14,466	62.06%	12.53%	21.42%	20.65%	11.63%	14.99%
	40	843	0.53%	812	20.32%	0.23%	12.80%	0.69%	0%	0%
27	38	115,523	73.53%	84,685	19.89%	79.98%	21.29%	77.56%	0.91%	2.92%
	41	37,216	23.69%	26,993	14.61%	18.72%	17.97%	20.85%	0.42%	2.35%
	37	4,350	2.76%	3,477	7.85%	1.29%	10.44%	1.56%	0.77%	3.42%
28	63	87,520	56.33%	66,555	8.61%	31.66%	13.37%	59.27%	0.02%	0.36%
	64	66,773	42.98%	52,094	23.61%	67.91%	11.58%	40.17%	0.54%	1.49%

SPUBH0177_LWVStateHouseMap Compare New District Core to the Current Districts										
District	Current Dist	Common Pop	Pop of Part	Common VAP	Black VAP	% of the Black	Hispanic VAP	% or the Hispanic	Haitian POP	W. Indies POP
	66	1,054	0.67%	824	9.10%	0.41%	10.07%	0.55%	0%	0%
29	62	106,169	68.30%	77,761	9.44%	65.10%	22.95%	76.63%	0.07%	0.48%
	56	29,257	18.82%	22,176	9.54%	18.77%	15.81%	15.05%	0.29%	1.28%
	61	13,640	8.77%	9,429	14.42%	12.05%	14.48%	5.86%	0%	0.73%
	60	6,359	4.09%	4,752	9.63%	4.06%	11.99%	2.44%	0%	0.72%
30	62	55,478	35.19%	41,017	8.60%	42.18%	14.00%	29.90%	0.13%	1.73%
	56	54,071	34.30%	38,131	9.46%	43.15%	13.55%	26.90%	0.01%	1.89%
	63	28,909	18.34%	23,058	3.00%	8.29%	24.63%	29.55%	0%	0.19%
	67	19,161	12.15%	15,983	3.32%	6.36%	16.37%	13.62%	0.11%	0.44%
31	50	92,763	59.66%	75,031	10.14%	69.95%	12.33%	69.99%	0.05%	0.25%
	54	43,516	27.99%	36,631	7.01%	23.59%	7.25%	20.09%	0%	0.29%
	52	19,182	12.33%	15,765	4.45%	6.45%	8.31%	9.91%	0%	0.90%
32	48	62,215	40.03%	51,428	2.13%	31.33%	5.44%	38.53%	0%	0.09%
	45	54,922	35.34%	46,765	2.40%	32.10%	4.90%	31.54%	0.03%	0.21%
	50	38,248	24.61%	31,932	4.01%	36.55%	6.81%	29.91%	0%	0.17%
33	48	65,459	42.17%	52,116	4.03%	32.87%	6.53%	22.65%	0.28%	0.67%
	47	56,778	36.58%	42,094	6.47%	42.54%	16.85%	47.19%	0.19%	0.97%
	57	30,069	19.37%	22,589	6.87%	24.26%	19.72%	29.62%	0.34%	0.81%
	45	2,899	1.86%	2,443	0.81%	0.31%	3.19%	0.51%	0%	0.15%
34	46	95,602	61.79%	78,370	2.23%	54.91%	8.04%	63.25%	0.01%	0.17%
	45	50,665	32.74%	40,174	2.84%	35.84%	7.68%	31.00%	0%	1.13%
	48	8,453	5.46%	6,723	4.37%	9.23%	8.50%	5.74%	0%	0.83%
35	61	118,829	76.68%	86,939	8.07%	93.85%	16.18%	90.85%	0.17%	2.34%
	45	35,332	22.80%	28,192	1.58%	5.98%	4.90%	8.92%	0%	0.04%
	48	797	0.51%	642	1.86%	0.16%	5.14%	0.21%	0%	0%
36	61	100,653	64.92%	81,433	5.53%	88.10%	10.10%	77.83%	0.13%	0.66%
	46	47,170	30.42%	38,093	1.40%	10.43%	5.15%	18.55%	0%	0.13%
	44	3,878	2.50%	3,049	1.57%	0.93%	8.10%	2.33%	0%	0.08%
	45	2,800	1.80%	2,123	0.80%	0.33%	4.42%	0.88%	0%	0%
	62	518	0.33%	386	2.59%	0.19%	10.36%	0.37%	0%	0%
37	53	68,609	43.97%	55,095	6.26%	65.27%	9.24%	58.22%	0.16%	0.37%
	54	37,565	24.07%	34,152	1.78%	11.53%	3.50%	13.69%	0.14%	0.16%
	51	37,299	23.90%	30,914	2.77%	16.20%	6.22%	21.98%	0.00%	0.27%
	52	12,488	8.00%	11,008	3.20%	6.67%	4.78%	6.02%	0%	0%
	55	65	0.04%	51	33.33%	0.32%	9.80%	0.05%	0%	0%
38	52	91,219	58.57%	76,329	6.16%	55.06%	6.37%	53.94%	0.01%	0.55%

SPUBH0177_LWVStateHouseMap Compare New District Core to the Current Districts										
District	Current Dist	Common Pop	Pop of Part	Common VAP	Black VAP	% of the Black	Hispanic VAP	% or the Hispanic	Haitian POP	W. Indies POP
	53	62,372	40.05%	50,051	7.57%	44.37%	8.01%	44.49%	0%	0.55%
	51	2,122	1.36%	1,744	2.58%	0.52%	8.08%	1.56%	0%	0%
	50	15	0.00%	14	21.42%	0.03%	0%	0%	0%	0%
39	51	89,723	57.78%	74,237	2.09%	25.80%	4.81%	48.18%	0.02%	0.23%
	54	48,656	31.33%	41,257	5.89%	40.28%	4.54%	25.27%	0%	0.09%
	52	16,896	10.88%	13,781	14.84%	33.90%	14.28%	26.53%	0%	0.00%
40	23	88,597	56.21%	73,162	26.95%	71.65%	8.64%	49.11%	0.71%	1.90%
	22	51,390	32.60%	46,245	14.88%	25.00%	12.31%	44.22%	0.34%	1.24%
	11	17,603	11.17%	14,217	6.46%	3.33%	6.03%	6.66%	0.53%	1.50%
41	22	73,086	46.43%	57,903	7.98%	20.90%	8.54%	52.15%	0.07%	0.29%
	23	46,875	29.78%	36,509	37.96%	62.71%	5.91%	22.77%	0.73%	1.45%
	11	28,366	18.02%	21,706	11.14%	10.94%	5.77%	13.21%	0.02%	0.18%
	24	7,315	4.64%	5,862	13.54%	3.59%	18.32%	11.32%	0%	0.71%
	10	1,736	1.10%	1,321	30.65%	1.83%	3.70%	0.51%	0%	0.12%
42	24	108,598	68.98%	83,354	8.83%	69.32%	11.40%	72.52%	0.16%	1.27%
	22	47,796	30.36%	41,186	7.29%	28.29%	8.55%	26.85%	0.22%	1.53%
	23	1,023	0.64%	720	35.13%	2.38%	11.25%	0.61%	0%	0.48%
43	44	144,164	91.90%	115,202	5.41%	96.98%	9.60%	94.65%	0.11%	0.49%
	43	12,692	8.09%	10,987	1.76%	3.01%	5.68%	5.34%	0.09%	0.26%
44	42	132,265	84.40%	118,834	8.48%	87.59%	4.50%	80.27%	0.24%	0.72%
	44	12,558	8.01%	10,217	10.77%	9.56%	7.22%	11.05%	0.05%	0.37%
	24	8,372	5.34%	6,532	4.47%	2.53%	7.71%	7.55%	0%	0.17%
	21	3,512	2.24%	3,407	1.05%	0.31%	2.17%	1.10%	0%	0.46%
45	43	146,106	92.96%	122,515	2.65%	93.23%	4.01%	93.62%	0.00%	0.37%
	44	11,052	7.03%	8,758	2.69%	6.76%	3.82%	6.37%	0.04%	0.17%
46	57	108,994	69.57%	86,572	7.51%	75.35%	18.23%	69.85%	0.23%	1.09%
	56	35,433	22.61%	29,665	5.88%	20.21%	17.79%	23.35%	0.51%	1.11%
	67	10,380	6.62%	8,573	2.08%	2.07%	8.83%	3.35%	0%	0.26%
	58	1,844	1.17%	1,490	13.69%	2.36%	52.01%	3.43%	0.08%	2.58%
47	58	97,630	61.99%	76,045	12.18%	62.88%	55.60%	71.11%	0.52%	1.70%
	47	50,576	32.11%	39,139	11.88%	31.57%	37.09%	24.41%	0.25%	1.58%
	57	8,396	5.33%	6,586	8.79%	3.92%	38.73%	4.28%	0.01%	0.23%
	59	867	0.55%	650	36.46%	1.60%	16.76%	0.18%	0%	5.19%
48	60	97,230	62.61%	76,679	11.14%	69.28%	15.19%	56.84%	0.67%	2.38%
	47	48,768	31.40%	38,494	6.83%	21.32%	19.54%	36.69%	0.09%	0.91%
	61	9,274	5.97%	6,445	17.98%	9.39%	20.54%	6.45%	0%	0.91%

SPUBH0177_LWVStateHouseMap Compare New District Core to the Current Districts										
District	Current Dist	Common Pop	Pop of Part	Common VAP	Black VAP	% of the Black	Hispanic VAP	% or the Hispanic	Haitian POP	W. Indies POP
49	65	127,401	81.29%	98,021	16.62%	75.08%	21.60%	89.00%	1.44%	2.78%
	66	29,311	18.70%	22,224	24.33%	24.91%	11.77%	10.99%	1.72%	3.09%
50	79	90,131	56.96%	66,145	9.94%	46.72%	36.46%	54.72%	1.17%	3.34%
	41	68,095	43.03%	49,668	15.09%	53.27%	40.17%	45.27%	2.89%	6.73%
51	66	91,696	58.95%	68,258	8.28%	46.61%	17.52%	70.11%	0.03%	0.32%
	79	29,551	19.00%	23,136	5.55%	10.60%	10.87%	14.74%	0.01%	0.33%
	63	19,010	12.22%	14,089	31.04%	36.07%	11.58%	9.56%	0.42%	0.94%
	65	15,271	9.81%	12,159	6.67%	6.69%	7.82%	5.57%	1.40%	2.26%
52	55	98,967	63.25%	72,354	57.51%	85.00%	11.69%	45.95%	1.36%	2.57%
	67	47,413	30.30%	32,736	18.19%	12.16%	24.85%	44.18%	0.94%	2.60%
	68	7,256	4.63%	5,504	12.88%	1.44%	31.28%	9.35%	1.87%	1.96%
	53	2,134	1.36%	1,746	26.05%	0.92%	4.46%	0.42%	0%	0.20%
	54	680	0.43%	591	37.56%	0.45%	2.53%	0.08%	0%	0.14%
	52	4	0.00%	1	0%	0%	0%	0%	0%	0%
53	59	115,648	73.76%	82,476	58.67%	82.20%	22.16%	65.84%	2.26%	5.47%
	58	32,423	20.67%	24,541	35.89%	14.96%	31.74%	28.05%	0.87%	2.47%
	56	3,663	2.33%	2,936	27.69%	1.38%	22.61%	2.39%	0.16%	3.39%
	60	3,119	1.98%	2,412	26.49%	1.08%	24.17%	2.10%	5.59%	11.26%
	57	1,001	0.63%	898	7.12%	0.10%	21.60%	0.69%	0%	0%
	47	934	0.59%	713	21.45%	0.25%	35.20%	0.90%	0%	3.19%
54	56	70,208	44.75%	53,861	19.69%	38.76%	20.40%	49.21%	0.56%	2.68%
	60	55,897	35.63%	45,026	20.78%	34.19%	14.73%	29.69%	1.11%	3.46%
	59	25,136	16.02%	19,095	34.46%	24.05%	19.72%	16.85%	0.95%	2.72%
	67	5,636	3.59%	3,809	21.47%	2.98%	24.78%	4.22%	0%	2.77%
55	49	89,007	56.34%	66,120	14.81%	65.98%	55.46%	60.49%	1.44%	4.05%
	79	35,725	22.61%	27,010	11.12%	20.23%	55.43%	24.70%	0.78%	1.84%
	40	24,142	15.28%	18,584	7.11%	8.91%	28.08%	8.61%	1.44%	3.40%
	41	9,088	5.75%	6,513	11.10%	4.86%	57.60%	6.18%	0%	3.87%
56	49	79,834	50.76%	59,147	13.43%	54.34%	57.31%	56.95%	1.04%	3.16%
	40	45,714	29.06%	35,655	11.34%	27.67%	39.41%	23.61%	1.71%	3.45%
	36	17,156	10.90%	13,114	12.68%	11.38%	50.19%	11.06%	0.14%	1.63%
	32	7,674	4.87%	5,499	7.94%	2.98%	38.97%	3.60%	0.47%	1.14%
	35	6,590	4.19%	5,001	10.51%	3.59%	54.60%	4.58%	0.07%	1.52%
	79	292	0.18%	224	0.89%	0.01%	46.87%	0.17%	0%	0%
57	35	94,182	60.47%	77,091	11.31%	60.44%	27.56%	56.17%	0.84%	3.57%
	32	41,116	26.40%	31,098	13.15%	28.35%	35.81%	29.44%	0.66%	3.36%

SPUBH0177_LWVStateHouseMap Compare New District Core to the Current Districts										
District	Current Dist	Common Pop	Pop of Part	Common VAP	Black VAP	% of the Black	Hispanic VAP	% or the Hispanic	Haitian POP	W. Indies POP
	33	12,072	7.75%	9,630	9.74%	6.50%	27.74%	7.06%	0.07%	1.58%
	36	4,598	2.95%	3,648	9.07%	2.29%	39.03%	3.76%	3.19%	6.47%
	49	3,757	2.41%	2,910	11.92%	2.40%	46.25%	3.55%	0%	0.33%
58	64	98,719	63.16%	76,104	8.39%	53.11%	12.17%	64.52%	0.08%	0.89%
	65	36,830	23.56%	27,794	11.63%	26.88%	10.99%	21.29%	1.63%	2.48%
	63	20,744	13.27%	15,485	15.53%	19.99%	13.14%	14.18%	1.48%	1.66%
59	41	93,591	60.00%	68,589	10.38%	61.02%	16.48%	57.42%	0.42%	2.77%
	42	46,747	29.97%	34,664	10.45%	31.04%	19.00%	33.45%	0.84%	2.15%
	40	14,709	9.43%	13,469	6.72%	7.76%	12.87%	8.80%	0.36%	1.75%
	25	919	0.58%	704	2.69%	0.16%	8.94%	0.31%	0.34%	0.96%
60	25	113,840	72.22%	91,110	7.40%	69.82%	7.29%	78.73%	0.21%	0.61%
	42	35,854	22.74%	31,235	9.08%	29.37%	4.41%	16.33%	0.09%	0.76%
	21	4,703	2.98%	3,806	0.49%	0.19%	5.09%	2.29%	0%	0%
	41	3,211	2.03%	2,523	2.29%	0.60%	8.79%	2.63%	0.92%	2.31%
61	77	99,436	62.79%	81,565	8.75%	58.55%	14.13%	53.95%	0.30%	1.09%
	72	34,862	22.01%	27,027	12.97%	28.74%	26.05%	32.95%	0.55%	1.11%
	66	12,234	7.72%	9,716	9.51%	7.57%	20.61%	9.37%	0.24%	1.89%
	71	11,830	7.47%	8,607	7.26%	5.12%	9.19%	3.70%	0.89%	1.53%
62	67	105,777	67.04%	82,125	3.15%	50.27%	7.24%	40.34%	0.24%	0.41%
	66	27,731	17.57%	20,056	7.49%	29.22%	36.96%	50.25%	0%	0.10%
	71	18,238	11.55%	13,217	6.62%	17.02%	8.57%	7.68%	1.24%	2.44%
	55	4,455	2.82%	3,735	4.47%	3.24%	5.97%	1.51%	0.80%	0.94%
	70	1,507	0.95%	1,180	1.01%	0.23%	2.20%	0.17%	0%	0.17%
	68	66	0.04%	51	0%	0%	7.84%	0.02%	0%	0%
63	71	131,373	83.05%	112,027	4.36%	73.68%	4.34%	75.62%	0.65%	2.18%
	72	16,284	10.29%	13,510	10.14%	20.62%	8.31%	17.45%	1.76%	6.88%
	70	10,499	6.63%	8,697	4.34%	5.69%	5.10%	6.90%	0.57%	1.00%
	74	20	0.01%	19	0%	0%	0%	0%	0%	0%
64	36	46,293	29.63%	39,233	13.64%	51.68%	12.86%	35.15%	0.34%	1.25%
	35	41,417	26.51%	34,013	5.00%	16.45%	10.23%	24.24%	0.05%	0.39%
	40	36,457	23.34%	29,161	4.46%	12.56%	12.38%	25.15%	0.73%	1.56%
	38	25,011	16.01%	20,420	9.40%	18.54%	9.53%	13.55%	0.62%	1.80%
	37	5,639	3.61%	4,162	1.12%	0.45%	4.66%	1.35%	0%	0%
	34	1,178	0.75%	891	2.02%	0.17%	6.17%	0.38%	0%	4.16%
	39	194	0.12%	146	8.90%	0.12%	13.01%	0.13%	4.56%	14.22%
65	37	87,430	55.43%	69,434	12.20%	65.55%	19.87%	56.10%	0.65%	2.57%

SPUBH0177_LWVStateHouseMap Compare New District Core to the Current Districts										
District	Current Dist	Common Pop	Pop of Part	Common VAP	Black VAP	% of the Black	Hispanic VAP	% or the Hispanic	Haitian POP	W. Indies POP
	34	61,654	39.09%	49,114	7.19%	27.32%	18.45%	36.83%	0.39%	1.79%
	35	8,630	5.47%	7,186	12.81%	7.12%	24.17%	7.06%	0.39%	1.45%
66	34	57,888	36.95%	44,078	11.31%	27.38%	16.68%	46.44%	0.02%	0.86%
	37	38,135	24.34%	28,974	3.68%	5.86%	8.74%	16.01%	0.05%	1.11%
	33	31,588	20.16%	23,506	36.74%	47.42%	12.43%	18.47%	0.21%	1.43%
	25	29,014	18.52%	21,579	16.30%	19.32%	13.98%	19.06%	0.25%	1.31%
67	72	69,691	44.04%	57,653	6.23%	60.10%	7.88%	34.34%	0.28%	1.51%
	74	41,246	26.06%	30,653	4.80%	24.63%	19.41%	44.96%	0.42%	0.78%
	73	25,726	16.25%	21,882	1.90%	6.95%	7.77%	12.85%	0.12%	0.66%
	71	21,578	13.63%	18,687	2.65%	8.30%	5.54%	7.83%	0.09%	1.18%
68	73	88,770	56.63%	68,151	22.74%	89.12%	18.86%	68.00%	3.61%	4.26%
	75	54,577	34.81%	47,916	2.80%	7.73%	8.98%	22.75%	0.29%	0.74%
	72	13,397	8.54%	10,659	5.12%	3.13%	16.37%	9.22%	1.81%	2.25%
69	74	141,194	89.31%	116,026	2.95%	92.33%	12.85%	93.96%	0.66%	0.98%
	75	13,979	8.84%	12,644	1.50%	5.11%	5.83%	4.64%	0%	0.56%
	73	2,913	1.84%	2,268	4.18%	2.55%	9.74%	1.39%	0.61%	0.68%
70	30	51,379	32.87%	40,632	7.10%	22.40%	6.51%	35.29%	0.06%	0.57%
	29	49,856	31.90%	38,762	17.66%	53.12%	7.05%	36.45%	0.05%	0.66%
	32	34,170	21.86%	27,112	10.86%	22.86%	5.11%	18.50%	0.84%	1.45%
	31	20,861	13.34%	17,286	1.19%	1.59%	4.22%	9.74%	0.68%	0.98%
71	32	93,058	59.24%	75,807	4.85%	41.55%	7.91%	59.05%	0.02%	0.84%
	29	47,825	30.44%	38,060	11.65%	50.11%	5.22%	19.56%	0.03%	1.10%
	33	13,851	8.81%	10,208	6.97%	8.04%	20.71%	20.81%	0.08%	2.84%
	30	2,344	1.49%	2,070	1.20%	0.28%	2.75%	0.56%	0%	0%
72	33	128,355	81.66%	95,970	7.66%	81.18%	16.66%	80.25%	0.11%	1.50%
	34	23,399	14.88%	17,992	7.04%	13.98%	16.14%	14.57%	0.45%	1.73%
	35	3,916	2.49%	2,988	8.29%	2.73%	22.22%	3.33%	0.15%	2.12%
	32	1,505	0.95%	1,206	15.75%	2.09%	30.43%	1.84%	0.34%	4.14%
73	85	107,171	68.44%	81,331	8.81%	55.84%	15.51%	69.14%	1.47%	4.45%
	83	25,585	16.34%	18,639	16.19%	23.51%	15.47%	15.80%	0.98%	9.22%
	88	20,464	13.07%	16,032	15.88%	19.83%	15.26%	13.41%	2.03%	5.75%
	84	2,131	1.36%	1,573	6.54%	0.80%	17.73%	1.52%	0.83%	4.36%
	78	1,220	0.77%	1,203	0.08%	0.00%	1.49%	0.09%	6.49%	7.85%
74	86	73,413	46.99%	63,104	22.40%	81.75%	7.97%	50.44%	10.99%	12.60%
	78	34,777	22.26%	29,751	4.77%	8.22%	6.89%	20.56%	0.23%	1.44%
	87	29,535	18.90%	25,868	4.96%	7.42%	7.77%	20.15%	4.75%	5.63%

SPUBH0177_LWVStateHouseMap Compare New District Core to the Current Districts										
District	Current Dist	Common Pop	Pop of Part	Common VAP	Black VAP	% of the Black	Hispanic VAP	% or the Hispanic	Haitian POP	W. Indies POP
	90	18,500	11.84%	17,896	2.50%	2.59%	4.92%	8.83%	0.05%	0.07%
75	86	55,989	35.55%	44,334	27.04%	50.02%	11.87%	31.05%	10.68%	13.15%
	85	34,187	21.70%	24,485	15.02%	15.34%	19.47%	28.12%	5.33%	8.77%
	89	28,843	18.31%	22,034	23.66%	21.75%	18.83%	24.47%	11.97%	15.67%
	87	27,201	17.27%	23,823	10.30%	10.24%	8.02%	11.27%	6.88%	8.06%
	78	11,258	7.14%	8,879	7.09%	2.62%	9.66%	5.06%	6.57%	7.91%
76	80	107,822	68.81%	90,355	7.84%	73.73%	6.11%	50.22%	0.72%	1.25%
	29	48,683	31.07%	37,617	6.69%	26.16%	14.54%	49.72%	0.24%	0.80%
	78	179	0.11%	154	5.84%	0.09%	3.89%	0.05%	3.96%	3.96%
77	31	95,211	60.73%	78,076	8.86%	68.47%	7.16%	58.21%	0.14%	1.04%
	30	61,555	39.26%	49,302	6.46%	31.52%	8.14%	41.78%	0.32%	1.82%
78	30	65,316	41.34%	47,981	19.71%	61.94%	13.61%	41.35%	2.97%	9.31%
	79	31,504	19.94%	24,109	7.27%	11.48%	20.40%	31.14%	0.02%	0.58%
	31	22,143	14.01%	17,807	10.31%	12.02%	9.12%	10.28%	1.54%	4.33%
	29	13,926	8.81%	12,588	2.39%	1.97%	2.63%	2.10%	0.02%	0.51%
	78	9,988	6.32%	7,501	9.41%	4.62%	16.53%	7.85%	0.25%	0.26%
	80	9,723	6.15%	8,259	9.61%	5.19%	6.62%	3.46%	0.56%	2.34%
	81	5,359	3.39%	4,032	10.39%	2.74%	14.88%	3.79%	2.33%	6.06%
79	70	129,954	82.27%	115,552	0.86%	69.55%	2.88%	61.54%	0.05%	0.08%
	69	27,870	17.64%	23,268	1.89%	30.44%	8.93%	38.44%	0.20%	0.49%
	71	128	0.08%	109	0%	0%	0.91%	0.01%	0%	0%
80	69	97,495	61.66%	81,745	3.98%	32.30%	11.17%	69.59%	0.29%	0.69%
	67	27,810	17.58%	23,733	3.13%	7.38%	6.58%	11.90%	0.83%	1.12%
	55	20,826	13.17%	16,626	36.06%	59.41%	12.46%	15.78%	0.89%	2.44%
	70	8,165	5.16%	6,909	1.17%	0.80%	4.47%	2.35%	0%	0%
	68	3,815	2.41%	3,662	0.27%	0.09%	1.31%	0.36%	0.12%	0.55%
81	68	117,547	74.36%	97,252	4.32%	61.32%	8.96%	61.60%	0.48%	0.97%
	67	24,857	15.72%	19,780	6.14%	17.71%	7.46%	10.43%	1.33%	1.89%
	55	8,799	5.56%	5,975	16.48%	14.35%	45.05%	19.01%	0.84%	0.97%
	69	6,859	4.33%	5,463	8.29%	6.60%	23.19%	8.94%	6.09%	6.36%
82	82	106,453	67.56%	87,473	3.61%	55.63%	10.48%	63.79%	0.65%	0.92%
	83	39,209	24.88%	32,040	2.38%	13.44%	6.49%	14.47%	0.02%	1.42%
	81	9,472	6.01%	7,582	15.36%	20.49%	33.47%	17.65%	1.54%	2.60%
	78	2,411	1.53%	1,593	37.16%	10.41%	36.78%	4.07%	1.43%	2.54%
83	81	95,854	61.03%	75,262	9.43%	52.27%	11.17%	53.52%	1.32%	3.15%
	82	61,199	38.96%	46,329	13.99%	47.72%	15.76%	46.47%	1.58%	3.58%

SPUBH0177_LWVStateHouseMap Compare New District Core to the Current Districts										
District	Current Dist	Common Pop	Pop of Part	Common VAP	Black VAP	% of the Black	Hispanic VAP	% or the Hispanic	Haitian POP	W. Indies POP
84	81	90,948	57.92%	72,907	11.80%	34.86%	12.87%	54.53%	2.68%	5.54%
	78	35,106	22.35%	24,939	54.09%	54.66%	20.07%	29.09%	4.16%	6.79%
	80	30,958	19.71%	25,526	10.11%	10.46%	11.04%	16.37%	3.75%	4.89%
85	93	63,069	40.44%	45,969	78.45%	54.35%	8.15%	25.67%	12.23%	20.63%
	92	37,495	24.04%	29,426	45.26%	20.07%	16.93%	34.13%	7.27%	11.14%
	95	34,204	21.93%	29,215	14.48%	6.38%	16.05%	32.13%	6.49%	9.90%
	94	21,166	13.57%	15,315	83.10%	19.18%	7.67%	8.05%	17.45%	36.18%
86	94	105,367	67.27%	77,943	68.34%	73.59%	13.13%	56.57%	14.96%	37.07%
	96	17,934	11.45%	14,977	28.20%	5.83%	25.84%	21.39%	6.96%	18.89%
	93	15,436	9.85%	11,145	81.95%	12.61%	6.35%	3.91%	16.53%	36.31%
	95	14,467	9.23%	10,599	42.24%	6.18%	25.46%	14.91%	12.37%	25.06%
	98	3,407	2.17%	2,766	46.31%	1.76%	20.96%	3.20%	14.26%	37.57%
87	84	87,454	55.93%	62,227	70.01%	76.95%	15.67%	36.49%	8.17%	13.73%
	77	39,140	25.03%	28,254	13.61%	6.79%	45.05%	47.62%	0.40%	1.28%
	96	15,031	9.61%	11,295	35.54%	7.09%	20.26%	8.56%	4.19%	22.12%
	94	8,113	5.18%	6,406	59.94%	6.78%	10.00%	2.39%	5.06%	31.78%
	98	4,150	2.65%	3,210	34.64%	1.96%	32.30%	3.87%	2.60%	21.19%
	83	1,249	0.79%	1,039	4.81%	0.08%	7.69%	0.29%	0.61%	4.83%
	88	906	0.57%	747	21.15%	0.27%	14.32%	0.40%	5.15%	11.32%
	78	318	0.20%	230	10.86%	0.04%	39.13%	0.33%	2.51%	7.02%
88	88	110,882	70.63%	87,941	21.52%	65.91%	22.43%	76.40%	5.16%	9.34%
	84	25,193	16.04%	20,107	32.69%	22.89%	17.01%	13.25%	2.81%	8.21%
	85	17,730	11.29%	12,485	24.89%	10.82%	20.13%	9.73%	4.02%	8.13%
	83	3,124	1.99%	2,817	3.37%	0.33%	5.11%	0.55%	1.53%	9.34%
	89	47	0.02%	33	36.36%	0.04%	42.42%	0.05%	6.34%	12.69%
89	83	99,210	63.61%	83,905	3.62%	27.99%	7.12%	38.49%	0.17%	0.69%
	89	33,176	21.27%	27,248	13.16%	33.03%	23.31%	40.91%	4.74%	5.85%
	84	18,960	12.15%	16,028	25.66%	37.87%	17.93%	18.50%	4.34%	7.28%
	82	4,613	2.95%	3,552	3.35%	1.09%	9.09%	2.08%	0.02%	0.16%
90	89	78,011	49.79%	58,466	15.38%	48.85%	51.38%	53.79%	5.23%	7.19%
	85	34,739	22.17%	26,337	9.10%	13.01%	42.31%	19.95%	2.77%	4.68%
	88	32,715	20.88%	23,944	15.45%	20.09%	49.87%	21.38%	4.19%	7.23%
	84	11,196	7.14%	7,864	42.24%	18.03%	34.51%	4.86%	9.73%	15.48%
91	106	109,394	69.91%	92,130	4.41%	66.40%	48.53%	69.58%	0.19%	0.72%
	107	37,531	23.98%	34,828	5.35%	30.41%	49.64%	26.90%	0.25%	0.64%
	109	9,536	6.09%	7,574	2.57%	3.18%	29.83%	3.51%	0%	1.09%

SPUBH0177_LWVStateHouseMap Compare New District Core to the Current Districts										
District	Current Dist	Common Pop	Pop of Part	Common VAP	Black VAP	% of the Black	Hispanic VAP	% or the Hispanic	Haitian POP	W. Indies POP
92	91	61,741	39.31%	54,805	3.08%	18.58%	10.39%	22.40%	1.26%	1.96%
	92	44,508	28.34%	37,688	13.53%	56.13%	21.71%	32.19%	6.49%	8.56%
	105	27,394	17.44%	24,123	3.70%	9.82%	26.90%	25.53%	0.35%	1.08%
	99	8,645	5.50%	7,854	2.81%	2.43%	22.21%	6.86%	0%	0.20%
	106	8,608	5.48%	6,764	3.17%	2.36%	36.25%	9.64%	0%	1.57%
	93	5,334	3.39%	4,686	19.93%	10.27%	15.47%	2.85%	10.20%	10.78%
	100	814	0.51%	747	4.55%	0.37%	17.26%	0.50%	0%	0%
93	91	55,691	35.72%	48,498	3.60%	7.23%	8.58%	23.92%	1.36%	1.97%
	92	51,184	32.83%	38,569	45.47%	72.59%	18.95%	42.01%	19.34%	21.33%
	90	31,035	19.90%	26,572	12.99%	14.28%	14.79%	22.59%	4.79%	5.66%
	87	17,980	11.53%	14,740	9.64%	5.88%	13.52%	11.46%	1.40%	3.59%
94	87	62,415	39.89%	51,300	4.58%	44.31%	11.09%	41.88%	1.38%	2.11%
	90	59,210	37.84%	50,548	2.66%	25.41%	9.86%	36.70%	0.41%	0.93%
	78	13,743	8.78%	10,383	3.77%	7.38%	11.23%	8.58%	1.44%	1.74%
	86	12,708	8.12%	11,469	9.39%	20.31%	11.36%	9.58%	0.71%	1.39%
	91	8,371	5.35%	7,717	1.76%	2.56%	5.71%	3.24%	0%	0%
95	95	53,587	34.18%	43,050	19.33%	56.84%	21.38%	41.22%	3.14%	8.01%
	78	47,153	30.07%	36,137	6.64%	16.40%	17.00%	27.50%	2.09%	3.64%
	90	33,808	21.56%	25,305	11.60%	20.05%	20.12%	22.79%	2.31%	6.74%
	97	22,212	14.16%	15,188	6.45%	6.69%	12.46%	8.47%	0.12%	1.89%
96	96	107,412	68.17%	81,596	15.88%	64.50%	21.32%	65.45%	2.74%	7.10%
	95	32,097	20.37%	24,344	19.77%	23.95%	27.70%	25.37%	3.55%	10.13%
	97	18,035	11.44%	13,088	17.71%	11.54%	18.62%	9.16%	2.64%	6.18%
97	104	53,258	33.88%	40,757	39.47%	44.05%	36.59%	32.78%	16.94%	25.85%
	99	48,601	30.91%	37,992	18.39%	19.13%	41.07%	34.30%	3.32%	7.40%
	105	38,306	24.36%	29,708	35.43%	28.82%	34.47%	22.51%	4.97%	14.64%
	106	17,029	10.83%	12,631	23.09%	7.98%	37.43%	10.39%	9.42%	14.44%
98	108	102,695	65.34%	78,163	58.56%	63.16%	26.68%	65.60%	32.31%	37.90%
	104	45,690	29.07%	33,918	75.07%	35.13%	22.56%	24.07%	30.83%	36.95%
	106	8,780	5.58%	7,256	17.00%	1.70%	45.23%	10.32%	6.99%	9.58%
99	109	92,141	58.89%	67,670	63.35%	66.94%	35.92%	50.77%	9.87%	12.69%
	108	29,334	18.75%	22,855	55.83%	19.92%	26.71%	12.75%	29.26%	32.86%
	113	14,508	9.27%	11,405	21.59%	3.84%	81.74%	19.47%	1.21%	2.77%
	104	13,317	8.51%	9,983	55.25%	8.61%	46.56%	9.71%	4.50%	6.49%
	106	7,141	4.56%	6,040	7.15%	0.67%	57.78%	7.28%	1.26%	2.09%
100	110	46,845	30.05%	36,285	16.42%	27.04%	76.94%	35.52%	1.97%	5.60%

SPUBH0177_LWVStateHouseMap Compare New District Core to the Current Districts										
District	Current Dist	Common Pop	Pop of Part	Common VAP	Black VAP	% of the Black	Hispanic VAP	% or the Hispanic	Haitian POP	W. Indies POP
	102	41,140	26.39%	30,053	13.98%	19.07%	78.89%	30.17%	2.55%	5.31%
	112	34,814	22.33%	24,551	25.39%	28.29%	49.60%	15.49%	5.29%	12.79%
	103	17,273	11.08%	13,117	27.20%	16.19%	72.31%	12.07%	3.18%	7.69%
	101	15,771	10.11%	11,300	18.30%	9.38%	46.82%	6.73%	3.07%	8.84%
101	103	68,541	43.39%	49,901	75.73%	62.89%	25.09%	31.69%	3.95%	13.79%
	105	44,846	28.39%	35,495	34.88%	20.60%	37.06%	33.29%	5.26%	15.97%
	100	13,453	8.51%	10,680	12.20%	2.16%	35.99%	9.72%	1.99%	8.35%
	101	9,333	5.90%	6,547	18.86%	2.05%	43.72%	7.24%	2.93%	10.66%
	112	9,113	5.76%	6,265	51.28%	5.34%	33.93%	5.38%	4.95%	22.67%
	104	7,414	4.69%	4,897	80.84%	6.58%	21.52%	2.66%	8.20%	13.91%
	110	5,255	3.32%	4,195	4.76%	0.33%	94.11%	9.99%	1.15%	3.47%
102	103	52,525	33.45%	37,998	79.06%	45.69%	15.34%	19.84%	15.83%	34.65%
	105	38,763	24.69%	27,817	59.45%	25.15%	26.07%	24.67%	8.73%	27.14%
	100	26,744	17.03%	20,647	19.30%	6.06%	40.66%	28.55%	3.58%	10.45%
	99	20,975	13.36%	16,319	30.10%	7.47%	34.08%	18.92%	7.01%	15.06%
	104	17,753	11.30%	13,416	75.61%	15.42%	17.09%	7.80%	25.22%	33.71%
	108	222	0.14%	179	70.39%	0.19%	31.84%	0.19%	37.58%	44.48%
103	98	103,140	66.06%	82,358	19.39%	76.54%	24.29%	62.55%	2.91%	10.08%
	93	27,923	17.88%	21,731	12.10%	12.60%	27.65%	18.79%	4.27%	10.11%
	97	19,678	12.60%	14,845	10.10%	7.18%	26.15%	12.14%	0.50%	4.31%
	100	4,787	3.06%	3,575	11.44%	1.95%	56.53%	6.31%	3.32%	6.69%
	94	599	0.38%	491	72.09%	1.69%	12.01%	0.18%	6.83%	20.86%
104	97	108,497	68.89%	77,306	6.20%	70.07%	32.40%	66.05%	0.65%	2.92%
	98	24,245	15.39%	17,699	5.01%	12.95%	47.79%	22.31%	0.34%	2.82%
	100	21,024	13.34%	16,326	5.70%	13.61%	21.39%	9.21%	0.68%	2.34%
	101	3,721	2.36%	2,793	8.23%	3.35%	32.79%	2.41%	2.06%	8.20%
105	100	70,808	45.00%	56,736	16.04%	52.19%	24.21%	44.60%	0.75%	3.96%
	99	59,424	37.76%	47,365	11.38%	30.92%	28.87%	44.41%	2.39%	5.85%
	93	19,521	12.40%	17,201	14.81%	14.61%	13.66%	7.63%	2.13%	3.37%
	91	4,196	2.66%	3,535	6.70%	1.35%	11.71%	1.34%	1.05%	1.42%
	105	1,964	1.24%	1,612	5.76%	0.53%	22.02%	1.15%	1.98%	3.69%
	97	1,426	0.90%	1,097	6.01%	0.37%	23.79%	0.84%	0.10%	1.87%
106	118	97,451	61.76%	67,900	45.31%	80.47%	47.00%	54.91%	3.22%	8.97%
	120	39,245	24.87%	26,738	19.15%	13.39%	59.35%	27.30%	2.48%	5.79%
	119	20,113	12.74%	14,094	15.70%	5.78%	69.52%	16.85%	2.32%	2.76%
	114	964	0.61%	753	16.99%	0.33%	71.31%	0.92%	0.54%	6.36%

SPUBH0177_LWVStateHouseMap Compare New District Core to the Current Districts										
District	Current Dist	Common Pop	Pop of Part	Common VAP	Black VAP	% of the Black	Hispanic VAP	% or the Hispanic	Haitian POP	W. Indies POP
	115	4	0.00%	2	50%	0.00%	0%	0%	2.90%	10.16%
107	115	52,810	33.82%	40,432	4.83%	21.11%	52.30%	32.31%	0.59%	3.07%
	114	41,972	26.88%	33,194	4.33%	15.53%	64.31%	32.62%	0.72%	2.51%
	117	39,971	25.60%	29,338	10.64%	33.73%	48.65%	21.81%	0.96%	5.50%
	118	21,121	13.52%	15,609	17.36%	29.28%	55.06%	13.13%	1.52%	7.80%
	120	180	0.11%	138	21.73%	0.32%	47.82%	0.10%	1.63%	4.34%
	107	69	0.04%	56	0%	0%	17.85%	0.01%	0%	0%
108	116	58,994	37.83%	46,410	4.00%	32.30%	86.62%	40.41%	0.51%	2.24%
	119	29,663	19.02%	22,853	5.75%	22.84%	70.71%	16.24%	2.15%	6.73%
	114	27,398	17.57%	21,723	7.83%	29.57%	70.63%	15.42%	2.03%	4.84%
	112	23,725	15.21%	18,839	2.66%	8.72%	86.92%	16.45%	0.10%	0.55%
	120	16,135	10.34%	12,733	2.96%	6.55%	89.41%	11.44%	0.10%	0.57%
109	73	71,997	45.85%	53,317	11.86%	57.86%	23.85%	54.29%	1.82%	4.23%
	75	52,079	33.16%	44,540	1.41%	5.78%	8.65%	16.45%	0.57%	0.70%
	72	32,950	20.98%	23,875	16.64%	36.35%	28.70%	29.24%	2.74%	6.98%
110	101	61,592	39.07%	46,760	3.83%	65.11%	21.75%	49.07%	0.84%	2.16%
	75	54,239	34.40%	47,073	0.95%	16.38%	16.35%	37.15%	0.40%	0.61%
	76	41,796	26.51%	35,613	1.42%	18.49%	8.01%	13.77%	1.58%	1.83%
111	76	107,017	67.82%	92,766	3.72%	44.63%	11.67%	43.45%	2.38%	2.98%
	101	32,438	20.55%	24,965	9.48%	30.61%	32.50%	32.57%	5.02%	5.70%
	112	18,320	11.61%	13,402	14.28%	24.75%	44.54%	23.95%	4.50%	5.07%
112	102	89,075	56.96%	68,735	2.91%	22.81%	93.37%	67.55%	0.02%	0.03%
	101	45,245	28.93%	31,971	19.65%	71.64%	47.34%	15.93%	5.37%	11.89%
	110	21,789	13.93%	17,077	2.78%	5.42%	90.75%	16.31%	0%	0.14%
	112	265	0.16%	190	5.26%	0.11%	88.94%	0.17%	1.27%	1.62%
113	111	64,590	41.31%	52,885	3.50%	46.18%	90.17%	41.58%	0.05%	0.43%
	113	40,598	25.96%	33,465	3.12%	26.07%	96.04%	28.03%	0.02%	0.17%
	112	28,866	18.46%	21,348	3.28%	17.49%	80.04%	14.90%	0.82%	1.46%
	110	20,663	13.21%	17,134	2.10%	8.99%	96.06%	14.35%	0%	0%
	117	1,620	1.03%	1,350	3.70%	1.24%	95.33%	1.12%	0%	0%
114	112	39,644	25.29%	29,890	12.53%	37.27%	65.78%	19.65%	2.03%	2.56%
	110	37,586	23.97%	31,059	2.03%	6.28%	95.97%	29.79%	0.03%	0.09%
	102	30,737	19.61%	24,461	2.58%	6.29%	96.96%	23.70%	0.06%	0.08%
	101	21,500	13.71%	14,726	20.41%	29.90%	61.60%	9.06%	8.50%	9.24%
	111	17,214	10.98%	14,077	8.68%	12.15%	92.29%	12.98%	0%	0.00%
	77	8,879	5.66%	5,691	11.87%	6.72%	79.37%	4.51%	5.73%	5.73%

SPUBH0177_LWVStateHouseMap Compare New District Core to the Current Districts										
District	Current Dist	Common Pop	Pop of Part	Common VAP	Black VAP	% of the Black	Hispanic VAP	% or the Hispanic	Haitian POP	W. Indies POP
	76	1,179	0.75%	940	14.46%	1.35%	30.10%	0.28%	12.07%	12.41%
115	120	104,126	66.70%	84,459	5.45%	74.05%	35.56%	47.40%	1.54%	2.44%
	112	26,568	17.01%	19,694	1.77%	5.62%	92.91%	28.88%	0.14%	0.64%
	116	23,712	15.19%	17,891	6.70%	19.27%	80.03%	22.60%	0.93%	3.47%
	119	1,694	1.08%	1,295	5.01%	1.04%	54.20%	1.10%	3.86%	5.06%
116	119	68,177	43.45%	50,435	8.59%	27.33%	69.19%	42.30%	1.21%	3.76%
	118	44,276	28.22%	32,148	24.16%	48.99%	69.08%	26.92%	4.07%	9.06%
	116	21,442	13.66%	16,443	7.55%	7.83%	75.93%	15.13%	1.02%	4.07%
	114	12,594	8.02%	10,059	17.00%	10.79%	72.82%	8.88%	1.42%	4.36%
	120	10,392	6.62%	7,557	10.58%	5.04%	73.68%	6.75%	4.53%	7.81%
117	114	50,197	31.98%	42,061	3.79%	38.83%	87.51%	31.59%	0.05%	0.66%
	119	35,032	22.31%	28,590	1.80%	12.53%	94.84%	23.27%	0.02%	0.48%
	116	30,533	19.45%	24,462	1.99%	11.89%	94.20%	19.77%	0.37%	0.99%
	115	24,431	15.56%	20,055	1.68%	8.22%	90.24%	15.53%	0.10%	0.21%
	112	16,762	10.67%	13,437	8.72%	28.51%	85.19%	9.82%	0.60%	1.31%
118	115	57,809	36.82%	47,389	2.03%	32.47%	90.43%	37.64%	0.10%	0.42%
	117	55,752	35.51%	46,481	2.44%	38.21%	87.29%	35.63%	0.05%	0.30%
	111	30,958	19.71%	25,454	1.81%	15.49%	83.08%	18.57%	0.00%	0.08%
	112	12,479	7.94%	10,153	4.04%	13.81%	91.34%	8.14%	0.40%	0.98%
119	113	62,779	40.15%	50,467	4.99%	28.46%	93.35%	40.51%	0.11%	0.39%
	107	61,396	39.26%	50,231	9.54%	54.10%	90.56%	39.11%	1.17%	1.56%
	117	29,401	18.80%	24,628	3.20%	8.90%	91.62%	19.40%	0%	0.01%
	109	2,768	1.77%	2,305	32.75%	8.51%	48.67%	0.96%	6.26%	8.28%
120	107	57,181	36.29%	47,446	3.31%	10.45%	58.55%	41.68%	0.38%	0.97%
	109	30,785	19.53%	26,466	29.06%	51.04%	45.46%	18.05%	2.06%	3.47%
	111	26,668	16.92%	22,181	9.99%	14.71%	53.16%	17.69%	0.08%	0.93%
	117	24,216	15.36%	20,003	3.86%	5.13%	51.54%	15.47%	0.29%	1.17%
	113	18,712	11.87%	15,444	18.19%	18.64%	30.62%	7.09%	0.21%	2.81%

SPUBH0177_LWVStateHouseMap Plan Geography Splits (note: area listed in red if district does not contain total population of area and district also contains population outside of area).		
1	Counties	Duval
	Cities	Jacksonville
	Vtd's	120310157|2|2280 of 3203
2	Counties	Duval
	Cities	Jacksonville
	Vtd's	120310040|2|1480 of 5308, 120310042|2|2 of 775, 120310074|2|772 of 5791, 120310282|2|2948 of 3330
3	Counties	Duval
	Cities	Jacksonville
4	Counties	Escambia
	Cities	Pensacola
	Vtd's	120330093|2|815 of 2882, 120330101|2|1337 of 1809, 120330243|2|51 of 1590
5	Counties	Okaloosa|2|22,265 of 180,822, Santa Rosa|2|135,278 of 151,372
	Cities	Jay, Laurel Hill, Milton
	Vtd's	120910010|2|2004 of 2576, 120910011|2|2740 of 2855, 121130028|2|1242 of 4332
6	Counties	Escambia|2|141,176 of 297,619, Santa Rosa|2|16,094 of 151,372
	Cities	Century, Gulf Breeze
	Vtd's	120330093|2|2067 of 2882, 120330101|2|472 of 1809, 120330243|2|1539 of 1590, 121130028|2|3090 of 4332
7	Counties	Clay
	Cities	Green Cove Springs, Orange Park, Penney Farms
	Vtd's	120190073|2|994 of 1553
8	Counties	Baker, Bradford, Clay|2|34,812 of 190,865, Columbia|3|49,666 of 67,531, Union
	Cities	Brooker, Glen St. Mary, Hampton, Keystone Heights, Lake Butler, Lake City, Lawtey, Macclenny, Raiford, Starke, Worthington Springs
	Vtd's	120190073|2|559 of 1553, 120230002|2|555 of 2340, 120230004|2|1975 of 3280, 120230005|2|2291 of 2399, 120230015|2|7072 of 7228, 120230021|2|2088 of 4357
9	Counties	Columbia|3|8,836 of 67,531, Dixie, Gilchrist, Lafayette, Levy, Suwannee, Taylor
	Cities	Bell, Branford, Bronson, Cedar Key, Chiefland, Cross City, Fanning Springs, Fort White, Horseshoe Beach, Inglis, Live Oak, Mayo, Otter Creek, Perry, Trenton, Williston, Yankeetown
10	Counties	Bay|2|113,277 of 168,852, Calhoun, Franklin, Gulf
	Cities	Altha, Apalachicola, Blountstown, Callaway, Carrabelle, Lynn Haven, Mexico Beach, Panama City, Parker, Port St. Joe, Springfield, Wewahitchka
	Vtd's	120050021|2|983 of 2368
11	Counties	Bay|2|55,575 of 168,852, Holmes, Walton, Washington
	Cities	Bonifay, Caryville, Chipley, De Funiak Springs, Ebro, Esto, Freeport, Noma, Panama City Beach, Paxton, Ponce de Leon, Vernon, Wausau, Westville
	Vtd's	120050021|2|1385 of 2368
12	Counties	Okaloosa
	Cities	Cinco Bayou, Crestview, Destin, Fort Walton Beach, Mary Esther, Niceville, Shalimar, Valparaiso
	Vtd's	120910010|2|572 of 2576, 120910011|2|115 of 2855
13	Counties	Duval
	Cities	Jacksonville
	Vtd's	120310282|2|382 of 3330

SPUBH0177_LWVStateHouseMap Plan Geography Splits (note: area listed in red if district does not contain total population of area and district also contains population outside of area).		
14	Counties	Duval
	Cities	Atlantic Beach, Jacksonville|6|115407 of 821784, Jacksonville Beach, Neptune Beach
	Vtd's	120310040|2|3828 of 5308, 120310042|2|773 of 775, 120310074|2|5019 of 5791
15	Counties	Duval|6|82,310 of 864,263, Nassau
	Cities	Baldwin, Callahan, Fernandina Beach, Hilliard, Jacksonville|6|80885 of 821784
	Vtd's	120310157|2|923 of 3203
16	Counties	Leon
	Cities	Tallahassee|2|139236 of 181376
	Vtd's	120730112|2|1593 of 1594
17	Counties	Gadsden, Jackson, Leon|3|59,688 of 275,487
	Cities	Alford, Bascom, Campbellton, Chattahoochee, Cottondale, Graceville, Grand Ridge, Greensboro, Greenwood, Gretna, Havana, Jacob City, Malone, Marianna, Midway, Quincy, Sneads, Tallahassee|2|42140 of 181376
18	Counties	Columbia|3|9,029 of 67,531, Hamilton, Jefferson, Leon|3|58,698 of 275,487, Liberty, Madison, Wakulla
	Cities	Bristol, Greenville, Jasper, Jennings, Lee, Madison, Monticello, St. Marks, Sopchoppy, White Springs
	Vtd's	120230002|2|1785 of 2340, 120230004|2|1305 of 3280, 120230005|2|108 of 2399, 120230015|2|156 of 7228, 120230021|2|2269 of 4357, 120730112|2|1 of 1594
19	Counties	Volusia
	Cities	Daytona Beach, Daytona Beach Shores, Flagler Beach|2|60 of 4484, Holly Hill, Ormond Beach, South Daytona
	Vtd's	121270162|2|1078 of 1081, 121270177|2|21 of 6789, 121270182|2|785 of 5623
20	Counties	Volusia
	Cities	DeLand, Deltona, Lake Helen, Orange City
	Vtd's	121270046|2|54 of 1314, 121270080|2|4 of 3654, 121270086|2|4557 of 4670, 121270091|2|4970 of 4983, 121270095|2|3803 of 3842, 121270100|2|3440 of 3444
21	Counties	Volusia
	Cities	DeBary, Edgewater, New Smyrna Beach, Oak Hill, Orange City|2|0 of 10599, Ponce Inlet, Port Orange
	Vtd's	121270046|2|1260 of 1314, 121270080|2|3650 of 3654, 121270086|2|113 of 4670, 121270091|2|13 of 4983, 121270095|2|39 of 3842, 121270100|2|4 of 3444, 121270162|2|3 of 1081, 121270177|2|6768 of 6789, 121270182|2|4838 of 5623
22	Counties	Marion|4|82,928 of 331,298, Putnam
	Cities	Crescent City, Interlachen, Palatka, Pomona Park, Welaka
	Vtd's	120830030|2|2338 of 3787, 120830036|2|2239 of 2246
23	Counties	Flagler, St. Johns|2|34,084 of 190,039, Volusia|4|25,705 of 494,593
	Cities	Beverly Beach, Bunnell, Flagler Beach|2|4424 of 4484, Hastings, Marineland, Palm Coast, Pierson
	Vtd's	121090030|2|2138 of 2198, 121090033|2|1202 of 2621
24	Counties	St. Johns
	Cities	St. Augustine, St. Augustine Beach
	Vtd's	121090030|2|60 of 2198, 121090033|2|1419 of 2621
25	Counties	Orange
	Cities	Edgewood, Ocoee|3|0 of 35579, Orlando|5|54658 of 238300
	Vtd's	120950001|2|314 of 3273, 120950010|2|2329 of 3472, 120950017|2|849 of 2961, 120950020|2|749 of 3326, 120950023|2|5256 of 5266, 120950024|3|836 of 4675, 120950030|2|313 of 3496, 120950042|3|1202 of 3637, 120950047|2|2390 of 12179, 120950154|2|1287 of 3623, 120950159|3|1123 of 1527, 120950160|2|1717 of 1721,

SPUBH0177_LWVStateHouseMap Plan Geography Splits (note: area listed in red if district does not contain total population of area and district also contains population outside of area).		
		120950281|2|691 of 7125, 120950289|2|3871 of 4392
26	Counties	Orange
	Cities	Ocoee|3|514 of 35579, Orlando|5|51484 of 238300
	Vtd's	120950029|2|1058 of 6023, 120950033|2|251 of 4617, 120950042|3|37 of 3637, 120950059|2|2172 of 3793, 120950068|2|5402 of 5566, 120950071|2|327 of 3651, 120950079|2|1927 of 3191, 120950281|2|6434 of 7125, 120950289|2|521 of 4392
27	Counties	Orange
	Cities	Apopka, Ocoee|3|35065 of 35579, Winter Garden|2|33069 of 34568
	Vtd's	120950006|2|2780 of 5328, 120950023|2|10 of 5266, 120950024|3|3839 of 4675, 120950029|2|4965 of 6023, 120950030|2|3183 of 3496, 120950033|2|4366 of 4617, 120950034|2|8051 of 8113, 120950040|2|1730 of 5494, 120950042|3|2398 of 3637, 120950071|2|3324 of 3651, 120950079|2|1264 of 3191
28	Counties	Polk
	Cities	Lakeland, Mulberry|2|0 of 3817
	Vtd's	121050006|2|7 of 9541, 121050008|2|1 of 2457, 121050010|2|40 of 6564, 121050013|2|167 of 5014, 121050014|2|4407 of 8504, 121050016|2|6535 of 8456, 121050018|2|8 of 4646, 121050020|2|3 of 3246, 121050027|2|1634 of 2339, 121050030|2|2214 of 2410, 121050033|2|2319 of 5407, 121050045|2|194 of 1481, 121050058|2|281 of 5181, 121050059|2|4180 of 4181
29	Counties	Hillsborough
	Cities	Plant City, Tampa|7|13020 of 335709
	Vtd's	120570114|2|1733 of 4331, 120570316|2|15 of 259, 120570378|2|6 of 5111, 120570423|2|2192 of 5529, 120570424|2|1343 of 2326
30	Counties	Hillsborough
	Cities	
	Vtd's	120570378|2|5105 of 5111, 120570452|2|18 of 741
31	Counties	Pinellas
	Cities	Belleair, Belleair Beach, Belleair Bluffs, Belleair Shore, Clearwater|2|86265 of 107685, Largo|2|33479 of 77648
	Vtd's	121030208|2|383 of 2363, 121030268|2|742 of 2557, 121030274|2|590 of 3875, 121030305|2|3420 of 3435
32	Counties	Pinellas
	Cities	Clearwater|2|21420 of 107685, Dunedin, Safety Harbor, Tarpon Springs|2|2274 of 23484
	Vtd's	121030268|2|1815 of 2557, 121030274|2|3285 of 3875, 121030340|2|3132 of 3137, 121030365|2|938 of 2009
33	Counties	Hillsborough|9|86,847 of 1,229,226, Pinellas|7|68,358 of 916,542
	Cities	Oldsmar, Tampa|7|0 of 335709, Tarpon Springs|2|21210 of 23484
	Vtd's	120570163|2|14 of 2494, 120570224|2|932 of 1973, 121030340|2|5 of 3137, 121030365|2|1071 of 2009
34	Counties	Pasco
	Cities	New Port Richey, Port Richey
	Vtd's	121010156|2|302 of 2332
35	Counties	Pasco
	Cities	
	Vtd's	121010011|2|4291 of 5055, 121010070|2|584 of 703
36	Counties	Pasco
	Cities	Dade City, St. Leo, San Antonio, Zephyrhills
	Vtd's	121010011|2|764 of 5055, 121010070|2|119 of 703, 121010156|2|2030 of 2332

SPUBH0177_LWVStateHouseMap Plan Geography Splits (note: area listed in red if district does not contain total population of area and district also contains population outside of area).		
37	Counties	Pinellas
	Cities	Gulfport, Kenneth City, Madeira Beach, Pinellas Park, St. Pete Beach, St. Petersburg|3|19998 of 244769, South Pasadena, Treasure Island
	Vtd's	121030061|2|1182 of 2494, 121030074|3|1826 of 2070, 121030123|2|1623 of 2730, 121030126|2|369 of 375, 121030127|2|849 of 861, 121030140|2|1165 of 1388, 121030147|2|4310 of 4784, 121030162|2|1986 of 2468, 121030165|2|176 of 333
38	Counties	Pinellas
	Cities	St. Petersburg|3|154462 of 244769
	Vtd's	121030061|2|1312 of 2494, 121030123|2|1107 of 2730, 121030127|2|12 of 861, 121030305|2|15 of 3435
39	Counties	Pinellas
	Cities	Indian Rocks Beach, Indian Shores, Largo|2|44169 of 77648, North Redington Beach, Redington Beach, Redington Shores, Seminole
	Vtd's	121030074|3|244 of 2070, 121030126|2|6 of 375, 121030140|2|223 of 1388, 121030147|2|474 of 4784, 121030162|2|482 of 2468, 121030165|2|157 of 333, 121030208|2|1980 of 2363
40	Counties	Alachua
	Cities	Alachua|2|5045 of 9059, Gainesville
	Vtd's	120010004|2|4 of 1226, 120010013|2|1938 of 3958, 120010025|2|565 of 2189
41	Counties	Alachua|2|89,746 of 247,336, Marion|4|67,632 of 331,298
	Cities	Alachua|2|4014 of 9059, Archer, Hawthorne, High Springs, La Crosse, McIntosh, Micanopy, Newberry, Ocala|2|19889 of 56315, Reddick, Waldo
	Vtd's	120010004|2|1222 of 1226, 120010013|2|2020 of 3958, 120010025|2|1624 of 2189, 120830025|2|337 of 2425, 120830030|2|1449 of 3787
42	Counties	Marion
	Cities	Belleview, Dunnellon, Ocala|2|36426 of 56315
	Vtd's	120830025|2|2088 of 2425, 120830036|2|7 of 2246
43	Counties	Hernando
	Cities	Brooksville, Weeki Wachee
	Vtd's	120530006|2|377 of 3190, 120530007|2|2451 of 3297, 120530013|2|695 of 1288, 120530016|2|866 of 2984, 120530017|2|3350 of 3543, 120530037|2|1883 of 2251, 120530049|2|117 of 3679
44	Counties	Lake|3|39,966 of 297,052, Marion|4|23,321 of 331,298, Sumter
	Cities	Bushnell, Center Hill, Coleman, Fruitland Park, Lady Lake, Leesburg|2|6288 of 20117, Webster, Wildwood
	Vtd's	120690047|2|3231 of 4453
45	Counties	Citrus, Hernando 2|15,922 of 172,778
	Cities	Crystal River, Inverness
	Vtd's	120530006|2|2813 of 3190, 120530007|2|846 of 3297, 120530013|2|593 of 1288, 120530016|2|2118 of 2984, 120530017|2|193 of 3543, 120530037|2|368 of 2251, 120530049|2|3562 of 3679
46	Counties	Hillsborough
	Cities	Tampa|7|105277 of 335709
	Vtd's	120570134|2|4306 of 5727, 120570486|2|6772 of 7274, 120570519|2|2384 of 2400
47	Counties	Hillsborough
	Cities	Tampa|7|63245 of 335709
	Vtd's	120570134|2|1421 of 5727, 120570163|2|2480 of 2494
48	Counties	Hillsborough

SPUBH0177_LWVStateHouseMap Plan Geography Splits (note: area listed in red if district does not contain total population of area and district also contains population outside of area).		
	Cities	Tampa|7|32847 of 335709, Temple Terrace|3|8522 of 24541
	Vtd's	120570114|2|2598 of 4331, 120570224|2|1041 of 1973, 120570316|2|244 of 259
49	Counties	Polk
	Cities	Davenport, Dundee, Haines City, Highland Park, Lake Hamilton, Lake Wales, Winter Haven|2|27782 of 33874
	Vtd's	121050064|2|1287 of 1484, 121050070|2|4380 of 4943, 121050074|2|220 of 3579, 121050107|2|1197 of 1297, 121050113|2|1346 of 4304, 121050120|2|341 of 721, 121050124|2|634 of 2822, 121050128|2|12643 of 13050, 121050130|2|1805 of 7592, 121050131|2|4183 of 4548, 121050132|2|2889 of 4649, 121050141|2|240 of 1101
50	Counties	Osceola
	Cities	Kissimmee|2|5903 of 59682, St. Cloud
	Vtd's	120970014|2|5608 of 5790, 120970088|2|9261 of 9263, 120970099|2|6716 of 7238, 120970129|2|35 of 69, 120970173|2|6 of 5300, 120970174|2|55 of 1790, 120970175|2|5 of 4095
51	Counties	Osceola|4|21,785 of 268,685, Polk|4|133,743 of 602,095
	Cities	Bartow, Eagle Lake, Fort Meade, Frostproof, Hilcrest Heights, Mulberry, Winter Haven|2|6092 of 33874
	Vtd's	120970099|2|522 of 7238, 120970129|2|34 of 69, 120970170|2|107 of 1077, 120970173|2|5294 of 5300, 120970174|2|1735 of 1790, 120970175|2|4090 of 4095, 121050058|2|4900 of 5181, 121050059|2|1 of 4181, 121050075|3|3240 of 7813, 121050107|2|100 of 1297, 121050113|2|2958 of 4304, 121050120|2|380 of 721, 121050124|2|2188 of 2822, 121050141|2|861 of 1101
52	Counties	Hillsborough|9|46,278 of 1,229,226, Manatee|4|39,867 of 322,833, Pinellas|7|70,309 of 916,542
	Cities	Bradenton|2|13738 of 49546, Palmetto|3|4132 of 12606, St. Petersburg|3|70309 of 244769
	Vtd's	120570452|2|723 of 741, 120810033|2|10 of 3001, 120810193|2|361 of 1319
53	Counties	Hillsborough
	Cities	Tampa|7|106545 of 335709, Temple Terrace|3|0 of 24541
54	Counties	Hillsborough
	Cities	Tampa|7|14775 of 335709, Temple Terrace|3|16019 of 24541
	Vtd's	120570423|2|3337 of 5529, 120570424|2|983 of 2326, 120570486|2|502 of 7274, 120570519|2|16 of 2400
55	Counties	Orange|11|70,258 of 1,145,956, Osceola|4|87,704 of 268,685
	Cities	Kissimmee|2|53779 of 59682
	Vtd's	120950017|2|2112 of 2961, 120950020|2|2577 of 3326, 120950202|2|3977 of 4315, 120970014|2|182 of 5790, 120970088|2|2 of 9263
56	Counties	Orange
	Cities	Orlando|5|62328 of 238300
	Vtd's	120950154|2|2336 of 3623, 120950159|3|40 of 1527, 120950160|2|4 of 1721, 120950167|2|766 of 2523, 120950170|2|907 of 2512, 120950172|2|1965 of 3877, 120950173|2|451 of 2770, 120950174|2|285 of 4263, 120950184|3|3520 of 5393, 120950202|2|338 of 4315
57	Counties	Orange
	Cities	Orlando|5|14510 of 238300
	Vtd's	120950131|2|1525 of 3729, 120950184|3|1007 of 5393
58	Counties	Polk
	Cities	Auburndale, Lake Alfred, Polk City
	Vtd's	121050006|2|9534 of 9541, 121050008|2|2456 of 2457, 121050010|2|6524 of 6564, 121050013|2|4847 of 5014, 121050014|2|4097 of 8504, 121050016|2|1921 of 8456, 121050018|2|4638 of 4646, 121050020|2|3243 of 3246, 121050027|2|705 of 2339, 121050030|2|196 of 2410, 121050033|2|3088 of 5407, 121050045|2|1287 of 1481, 121050064|2|197 of 1484, 121050070|2|563 of 4943, 121050074|2|3359 of 3579, 121050075|3|4573 of 7813, 121050128|2|407 of 13050, 121050130|2|5787 of 7592, 121050131|2|365 of 4548, 121050132|2|1760 of 4649

SPUBH0177_LWVStateHouseMap Plan Geography Splits (note: area listed in red if district does not contain total population of area and district also contains population outside of area).		
59	Counties	Lake|3|99,478 of 297,052, Orange|11|56,488 of 1,145,956
	Cities	Bay Lake, Clermont, Groveland, Lake Buena Vista, Mascotte, Minneola, Oakland, Windermere, Winter Garden|2|1499 of 34568
	Vtd's	120690024|2|40 of 970, 120690041|2|445 of 1703, 120950001|2|2959 of 3273, 120950006|2|2548 of 5328, 120950010|2|1143 of 3472, 120950034|2|62 of 8113, 120950040|2|3764 of 5494, 120950047|2|9789 of 12179
60	Counties	Lake
	Cities	Astatula, Eustis, Howey-in-the-Hills, Leesburg|2|13829 of 20117, Montverde, Mount Dora, Tavares, Umatilla
	Vtd's	120690024|2|930 of 970, 120690041|2|1258 of 1703, 120690047|2|1222 of 4453
61	Counties	DeSoto, Glades, Highlands, Sarasota|5|11,830 of 379,448
	Cities	Arcadia, Avon Park, Lake Placid, Moore Haven, North Port|3|11830 of 57357, Sebring
	Vtd's	121150078|2|3 of 3054
62	Counties	Hardee, Manatee|4|86,620 of 322,833, Sarasota|5|43,423 of 379,448
	Cities	Bowling Green, North Port|3|18072 of 57357, Palmetto|3|201 of 12606, Wauchula, Zolfo Springs
	Vtd's	120810033|2|2991 of 3001, 120810190|2|299 of 3684, 121150064|3|5912 of 8156, 121150070|2|2884 of 2925, 121150078|2|3051 of 3054
63	Counties	Charlotte|2|111,760 of 159,978, Sarasota|5|46,416 of 379,448
	Cities	North Port|3|27455 of 57357
	Vtd's	120150077|2|21 of 1481, 121150049|2|1412 of 2038, 121150064|3|2244 of 8156, 121150108|2|10419 of 10885
64	Counties	Orange
	Cities	Belle Isle, Eatonville, Maitland, Orlando|5|55320 of 238300, Winter Park
	Vtd's	120950059|2|1621 of 3793, 120950068|2|164 of 5566, 120950131|2|2204 of 3729, 120950159|3|364 of 1527, 120950167|2|1757 of 2523, 120950170|2|1605 of 2512, 120950172|2|1912 of 3877, 120950173|2|2319 of 2770, 120950174|2|3978 of 4263
65	Counties	Orange|11|8,630 of 1,145,956, Seminole|3|149,084 of 422,718
	Cities	Altamonte Springs, Casselberry, Longwood|2|8321 of 13657
	Vtd's	121170244|2|1427 of 2441, 121170245|2|7 of 784, 121170275|2|309 of 1404, 121170355|2|4 of 1075, 121170359|2|13 of 2263
66	Counties	Seminole
	Cities	Lake Mary, Longwood|2|5336 of 13657, Sanford
	Vtd's	121170355|2|1071 of 1075
67	Counties	Charlotte|2|48,218 of 159,978, Lee|5|110,023 of 618,754
	Cities	Cape Coral|2|39232 of 154305, Punta Gorda
	Vtd's	120150077|2|1460 of 1481, 120710007|2|2422 of 2815, 120710061|2|227 of 914, 120710063|2|3239 of 3250, 120710184|2|5069 of 6188
68	Counties	Lee
	Cities	Fort Myers, Fort Myers Beach
	Vtd's	120710007|2|393 of 2815, 120710008|2|558 of 615, 120710034|2|2538 of 4966, 120710063|2|11 of 3250, 120710068|2|1417 of 3043, 120710079|2|2925 of 2929, 120710104|2|237 of 969, 120710134|2|2037 of 2446, 120710135|2|163 of 1976, 120710189|2|3573 of 3855, 120710222|2|52 of 2946, 120710254|2|1098 of 1176, 120710276|2|83 of 228
69	Counties	Lee
	Cities	Cape Coral|2|115073 of 154305, Sanibel
	Vtd's	120710034|2|2428 of 4966, 120710061|2|687 of 914, 120710068|2|1626 of 3043, 120710079|2|4 of 2929, 120710134|2|409 of 2446, 120710135|2|1813 of 1976, 120710189|2|282 of 3855, 120710276|2|145 of 228

SPUBH0177_LWVStateHouseMap Plan Geography Splits (note: area listed in red if district does not contain total population of area and district also contains population outside of area).		
70	Counties	Brevard
	Cities	Cocoa, Indian Harbour Beach, Melbourne|2|3889 of 76068, Rockledge, Satellite Beach
	Vtd's	120090014|2|4913 of 5241, 120090015|2|95 of 4375, 120090092|2|1875 of 2482, 120090106|2|753 of 1273
71	Counties	Brevard|4|125,490 of 543,376, Orange|11|31,588 of 1,145,956
	Cities	Cape Canaveral, Cocoa Beach, Titusville
	Vtd's	120090014|2|328 of 5241, 120090015|2|4280 of 4375, 120090106|2|520 of 1273, 120950184|3|866 of 5393, 120950196|2|2112 of 9159, 120950207|2|1800 of 7940, 120950259|2|3546 of 5697
72	Counties	Orange|11|40,166 of 1,145,956, Seminole|3|117,009 of 422,718
	Cities	Oviedo, Winter Springs
	Vtd's	120950196|2|7047 of 9159, 120950207|2|6140 of 7940, 120950259|2|2151 of 5697, 121170244|2|1014 of 2441, 121170245|2|777 of 784, 121170275|2|1095 of 1404, 121170359|2|2250 of 2263
73	Counties	Palm Beach
	Cities	Loxahatchee Groves, Royal Palm Beach|2|15086 of 34140, Wellington
	Vtd's	120990756|2|105 of 302
74	Counties	Palm Beach
	Cities	Delray Beach, Golf
	Vtd's	120990584|2|731 of 2280
75	Counties	Palm Beach
	Cities	Boynton Beach, Briny Breezes, Gulf Stream, Hypoluxo, Lantana, Manalapan, Ocean Ridge
	Vtd's	120990344|2|2486 of 2495, 120990348|2|4246 of 4251, 120990349|2|3921 of 3925, 120990832|2|28 of 7345
76	Counties	Indian River, St. Lucie|4|18,656 of 277,789
	Cities	Fellsmere, Indian River Shores, Orchid, St. Lucie Village, Sebastian, Vero Beach
	Vtd's	121110053|2|467 of 470, 121110054|2|2208 of 2929
77	Counties	Brevard
	Cities	Indialantic, Melbourne|2|72179 of 76068, Melbourne Beach, Melbourne Village, Palm Bay|2|22217 of 103190, Palm Shores, West Melbourne
	Vtd's	120090076|2|946 of 4103, 120090092|2|607 of 2482, 120090196|2|4 of 242
78	Counties	Brevard|4|104,854 of 543,376, Okeechobee, Osceola|4|970 of 268,685, St. Lucie|4|12,139 of 277,789
	Cities	Grant-Valkaria, Malabar, Okeechobee, Palm Bay|2|80973 of 103190, Port St. Lucie|3|5386 of 164603
	Vtd's	120090076|2|3157 of 4103, 120090196|2|238 of 242, 120970170|2|970 of 1077, 121110002|2|376 of 3016, 121110024|2|3274 of 3462, 121110027|2|717 of 1142, 121110049|2|526 of 535
79	Counties	Sarasota
	Cities	Sarasota|2|331 of 51917, Venice
	Vtd's	121150001|2|2509 of 2517, 121150003|2|1221 of 2345, 121150007|2|12 of 3892, 121150008|2|2429 of 2444, 121150012|2|1483 of 1882, 121150022|2|684 of 4098, 121150030|2|1391 of 1949, 121150049|2|626 of 2038, 121150056|2|2538 of 4366, 121150059|2|2367 of 3801, 121150060|2|100 of 1167, 121150071|2|3261 of 4043, 121150100|2|303 of 2028, 121150108|2|466 of 10885
80	Counties	Manatee|4|38,284 of 322,833, Sarasota|5|119,827 of 379,448
	Cities	Longboat Key, Sarasota|2|51586 of 51917
	Vtd's	120810129|2|586 of 662, 120810196|2|12 of 2547, 121150001|2|8 of 2517, 121150003|2|1124 of 2345, 121150007|2|3880 of 3892, 121150008|2|15 of 2444, 121150012|2|399 of 1882, 121150022|2|3414 of 4098, 121150030|2|558 of 1949, 121150056|2|1828 of 4366, 121150059|2|1434 of 3801, 121150060|2|1067 of 1167, 121150070|2|41 of 2925,

SPUBH0177_LWVStateHouseMap Plan Geography Splits (note: area listed in red if district does not contain total population of area and district also contains population outside of area).		
		121150071|2|782 of 4043, 121150100|2|1725 of 2028
81	Counties	Manatee
	Cities	Anna Maria, Bradenton|2|35808 of 49546, Bradenton Beach, Holmes Beach, Palmetto|3|8273 of 12606
	Vtd's	120810129|2|76 of 662, 120810190|2|3385 of 3684, 120810193|2|958 of 1319, 120810196|2|2535 of 2547
82	Counties	Martin|2|79,247 of 146,318, Palm Beach|10|78,298 of 1,320,134
	Cities	Jupiter|2|32454 of 55156, Jupiter Inlet Colony, Jupiter Island, Palm Beach Gardens|3|12667 of 48452, Tequesta
	Vtd's	120850030|2|1259 of 1723, 120850063|2|2615 of 2668, 120990050|2|1557 of 3009
83	Counties	Martin|2|67,071 of 146,318, St. Lucie|4|89,982 of 277,789
	Cities	Ocean Breeze Park, Port St. Lucie|3|88428 of 164603, Sewall's Point, Stuart
	Vtd's	120850030|2|464 of 1723, 120850063|2|53 of 2668, 121110039|2|2511 of 3530
84	Counties	St. Lucie
	Cities	Fort Pierce, Port St. Lucie|3|70789 of 164603
	Vtd's	121110002|2|2640 of 3016, 121110024|2|188 of 3462, 121110027|2|425 of 1142, 121110039|2|1019 of 3530, 121110049|2|9 of 535, 121110053|2|3 of 470, 121110054|2|721 of 2929
85	Counties	Broward
	Cities	Coconut Creek|2|15759 of 52909, Fort Lauderdale|4|60565 of 165521, Lauderdale Lakes|2|7958 of 32593, Lauderhill|3|6725 of 66887, Margate|3|4064 of 53284, North Lauderdale|2|6487 of 41023, Oakland Park|2|11482 of 41363, Pompano Beach|2|33930 of 99845, Tamarac|3|2206 of 60427
	Vtd's	120110217|2|1698 of 3217, 120110279|2|60 of 2765, 120110558|2|3180 of 3206
86	Counties	Broward
	Cities	Lauderdale Lakes|2|24635 of 32593, Lauderhill|3|43673 of 66887, Margate|3|7974 of 53284, North Lauderdale|2|34536 of 41023, Plantation|2|6733 of 84955, Sunrise|3|15501 of 84439, Tamarac|3|23559 of 60427
	Vtd's	120110217|2|1519 of 3217, 120110279|2|2705 of 2765, 120110360|3|463 of 489
87	Counties	Broward|16|27,294 of 1,748,066, Hendry, Palm Beach|10|89,927 of 1,320,134
	Cities	Belle Glade, Clewiston, LaBelle, Lake Park|2|6807 of 8155, Lauderhill|3|16489 of 66887, Mangonia Park, Pahokee, Palm Beach Gardens|3|3 of 48452, Riviera Beach|2|24488 of 32488, South Bay, Sunrise|3|10805 of 84439, West Palm Beach|4|18567 of 99919
	Vtd's	120110317|2|434 of 2837, 120110325|2|253 of 1398, 120990756|2|197 of 302
88	Counties	Palm Beach
	Cities	Greenacres|2|26478 of 37573, Royal Palm Beach|2|19054 of 34140, West Palm Beach|4|43917 of 99919
	Vtd's	120990238|2|1341 of 5623, 120990708|2|47 of 919, 120990793|2|1596 of 2228
89	Counties	Palm Beach
	Cities	Juno Beach, Jupiter|2|22702 of 55156, Lake Park|2|1348 of 8155, Lake Worth|2|18501 of 34910, North Palm Beach, Palm Beach, Palm Beach Gardens|3|35782 of 48452, Palm Beach Shores, Riviera Beach|2|8000 of 32488, South Palm Beach, West Palm Beach|4|25843 of 99919
	Vtd's	120990050|2|1452 of 3009, 120990793|2|632 of 2228, 120990832|2|7317 of 7345
90	Counties	Palm Beach
	Cities	Atlantis, Cloud Lake, Glen Ridge, Greenacres|2|11095 of 37573, Haverhill, Lake Clarke Shores, Lake Worth|2|16409 of 34910, Palm Springs, West Palm Beach|4|11592 of 99919
	Vtd's	120990238|2|4282 of 5623, 120990344|2|9 of 2495, 120990348|2|5 of 4251, 120990349|2|4 of 3925, 120990708|2|872 of 919
91	Counties	Miami-Dade

SPUBH0177_LWVStateHouseMap Plan Geography Splits (note: area listed in red if district does not contain total population of area and district also contains population outside of area).		
	Cities	Aventura|2|27154 of 35762, Bal Harbour, Bay Harbor Islands, Golden Beach, Indian Creek, Miami Beach, North Miami|3|0 of 58786, North Miami Beach|4|5674 of 41523, Sunny Isles Beach, Surfside
	Vtd's	120860132|2|5437 of 5448
92	Counties	Broward|16|148,436 of 1,748,066, Miami-Dade|20|8,608 of 2,496,435
	Cities	Aventura|2|8608 of 35762, Dania Beach|2|0 of 29639, Fort Lauderdale|4|65853 of 165521, Hallandale Beach|2|21890 of 37113, Hollywood|4|15146 of 140768, Lauderdale-by-the-Sea|2|3318 of 6056, Lazy Lake, Oakland Park|2|29881 of 41363, Sea Ranch Lakes, Wilton Manors
	Vtd's	120110074|2|6 of 1936, 120110413|2|771 of 907, 120110740|2|273 of 1840
93	Counties	Broward
	Cities	Deerfield Beach, Hillsboro Beach, Lauderdale-by-the-Sea|2|2738 of 6056, Lighthouse Point, Pompano Beach|2|65915 of 99845
	Vtd's	120110074|2|1930 of 1936, 120110413|2|136 of 907
94	Counties	Palm Beach
	Cities	Boca Raton, Highland Beach
	Vtd's	120990584|2|1549 of 2280
95	Counties	Broward|16|101,168 of 1,748,066, Palm Beach|10|55,592 of 1,320,134
	Cities	Coconut Creek|2|37150 of 52909, Margate|3|41246 of 53284, Parkland|2|22176 of 23962
	Vtd's	120110417|2|2573 of 4359
96	Counties	Broward
	Cities	Coral Springs, Parkland|2|1786 of 23962, Tamarac|3|34662 of 60427
	Vtd's	120110417|2|1786 of 4359
97	Counties	Broward|16|86,907 of 1,748,066, Miami-Dade|20|70,287 of 2,496,435
	Cities	Hallandale Beach|2|15223 of 37113, Hollywood|4|60844 of 140768, Miramar|5|3638 of 122041, North Miami Beach|4|27277 of 41523, Pembroke Park|2|2084 of 6102, West Park|2|5118 of 14156
	Vtd's	120110776|2|1369 of 3003, 120860136|2|2891 of 3666
98	Counties	Miami-Dade
	Cities	Biscayne Park, Miami Shores|2|8077 of 10493, North Miami, North Miami Beach|4|8572 of 41523
	Vtd's	120860132|2|11 of 5448, 120860136|2|775 of 3666
99	Counties	Miami-Dade
	Cities	El Portal, Miami|5|88228 of 399457, Miami Shores|2|2416 of 10493, North Bay Village
100	Counties	Broward|16|56,974 of 1,748,066, Miami-Dade|20|98,869 of 2,496,435
	Cities	Miami Gardens|3|10688 of 107167, Miami Lakes|2|8844 of 29361, Miramar|5|33267 of 122041, Pembroke Pines|5|23707 of 154750
	Vtd's	120110773|2|243 of 5037
101	Counties	Broward|16|78,358 of 1,748,066, Miami-Dade|20|79,617 of 2,496,435
	Cities	Hialeah|4|4782 of 224669, Miami Gardens|3|59465 of 107167, Miramar|5|30353 of 122041, Opa-locka, Pembroke Pines|5|47985 of 154750
	Vtd's	120110773|2|4794 of 5037, 120860237|2|30 of 160
102	Counties	Broward|16|106,752 of 1,748,066, Miami-Dade|20|50,230 of 2,496,435
	Cities	Hollywood|4|5223 of 140768, Miami Gardens|3|37014 of 107167, Miramar|5|37932 of 122041, North Miami|3|0 of 58786, North Miami Beach|4|0 of 41523, Pembroke Park|2|4018 of 6102, Pembroke Pines|5|50541 of 154750, West Park|2|9038 of 14156
	Vtd's	120110776|2|1634 of 3003, 120860237|2|130 of 160

SPUBH0177_LWVStateHouseMap Plan Geography Splits (note: area listed in red if district does not contain total population of area and district also contains population outside of area).		
103	Counties	Broward
	Cities	Fort Lauderdale|4|12627 of 165521, Plantation|2|78222 of 84955, Sunrise|3|58133 of 84439
	Vtd's	120110317|2|2403 of 2837, 120110325|2|1145 of 1398, 120110360|3|26 of 489, 120110558|2|26 of 3206
104	Counties	Broward
	Cities	Cooper City|2|27604 of 28547, Davie|2|53010 of 91992, Pembroke Pines|5|4123 of 154750, Southwest Ranches, Weston
105	Counties	Broward
	Cities	Cooper City|2|943 of 28547, Dania Beach, Davie|2|38982 of 91992, Fort Lauderdale|4|26476 of 165521, Hollywood|4|59555 of 140768
	Vtd's	120110740|2|1567 of 1840
106	Counties	Miami-Dade
	Cities	Cutler Bay|2|3459 of 40286, Florida City, Homestead
	Vtd's	120861211|2|3459 of 3466, 120861213|2|2064 of 2075, 120861219|2|72 of 308, 120861224|2|1882 of 2759, 120861228|2|775 of 3775, 120861311|2|18 of 1193, 120861385|2|265 of 432, 120861393|2|107 of 229
107	Counties	Miami-Dade
	Cities	Cutler Bay|2|36827 of 40286, Palmetto Bay, Pinecrest
	Vtd's	120861012|2|17 of 989, 120861043|2|569 of 2631, 120861046|2|2536 of 3481, 120861211|2|7 of 3466, 120861224|2|877 of 2759
108	Counties	Miami-Dade
	Cities	
	Vtd's	120861122|2|3878 of 7536
109	Counties	Lee
	Cities	Bonita Springs|2|7039 of 43914
	Vtd's	120710008|2|57 of 615, 120710104|2|732 of 969, 120710184|2|1119 of 6188, 120710211|2|618 of 632, 120710222|2|2894 of 2946, 120710241|2|35 of 1642, 120710246|2|593 of 2050, 120710254|2|78 of 1176
110	Counties	Collier|3|120,752 of 321,520, Lee|5|36,875 of 618,754
	Cities	Bonita Springs|2|36875 of 43914
	Vtd's	120210046|2|2392 of 5195, 120210065|2|697 of 4283, 120210113|2|2585 of 3666, 120210116|2|6320 of 6323, 120210120|2|5390 of 9821, 120710211|2|14 of 632, 120710241|2|1607 of 1642, 120710246|2|1457 of 2050
111	Counties	Collier
	Cities	Everglades, Marco Island, Naples
	Vtd's	120210012|2|3711 of 3778, 120210013|2|915 of 6477, 120210046|2|2803 of 5195, 120210065|2|3586 of 4283, 120210112|2|2225 of 4281, 120210127|2|922 of 997, 120210140|2|292 of 394
112	Counties	Broward|16|45,245 of 1,748,066, Miami-Dade|20|111,129 of 2,496,435
	Cities	Hialeah|4|79969 of 224669, Miami Lakes|2|20517 of 29361, Miramar|5|16851 of 122041, Pembroke Pines|5|28394 of 154750
	Vtd's	120860439|2|1958 of 1962, 120860451|2|6263 of 6267
113	Counties	Miami-Dade
	Cities	Doral|2|28814 of 45704, Hialeah|4|73295 of 224669, Miami|5|37879 of 399457, Miami Springs, Virginia Gardens
	Vtd's	120860580|2|1642 of 2578
114	Counties	Broward|16|20 of 1,748,066, Collier|3|42,993 of 321,520, Miami-Dade|20|113,726 of 2,496,435
	Cities	Doral|2|16890 of 45704, Hialeah|4|66623 of 224669, Hialeah Gardens, Medley

SPUBH0177_LWVStateHouseMap Plan Geography Splits (note: area listed in red if district does not contain total population of area and district also contains population outside of area).		
	Vtd's	120210012|2|67 of 3778, 120210013|2|5562 of 6477, 120210112|2|2056 of 4281, 120210113|2|1081 of 3666, 120210116|2|3 of 6323, 120210120|2|4431 of 9821, 120210127|2|75 of 997, 120210140|2|102 of 394, 120860439|2|4 of 1962, 120860451|2|4 of 6267, 120860580|2|936 of 2578
115	Counties	Miami-Dade|20|83,010 of 2,496,435, Monroe
	Cities	Islamorada, Village of Islands, Key Colony Beach, Key West, Layton, Marathon
	Vtd's	120860736|2|35 of 55, 120861122|2|3658 of 7536, 120861257|2|334 of 928, 120861263|2|360 of 779, 120861264|2|286 of 834
116	Counties	Miami-Dade
	Cities	
	Vtd's	120861213|2|11 of 2075, 120861219|2|236 of 308, 120861228|2|3000 of 3775, 120861257|2|594 of 928, 120861263|2|419 of 779, 120861264|2|548 of 834, 120861311|2|1175 of 1193, 120861385|2|167 of 432, 120861393|2|122 of 229
117	Counties	Miami-Dade
	Cities	Sweetwater
	Vtd's	120860659|2|726 of 3187, 120860736|2|20 of 55, 120861044|2|370 of 371
118	Counties	Miami-Dade
	Cities	Coral Gables|2|9837 of 46780, Miami|5|32138 of 399457, West Miami
	Vtd's	120860659|2|2461 of 3187, 120861043|2|2062 of 2631, 120861044|2|1 of 371, 120861046|2|945 of 3481
119	Counties	Miami-Dade
	Cities	Miami|5|151867 of 399457
120	Counties	Miami-Dade
	Cities	Coral Gables|2|36943 of 46780, Key Biscayne, Miami|5|89345 of 399457, South Miami
	Vtd's	120861012|2|972 of 989

Amendment 1 to
HB 6005

H000C9047

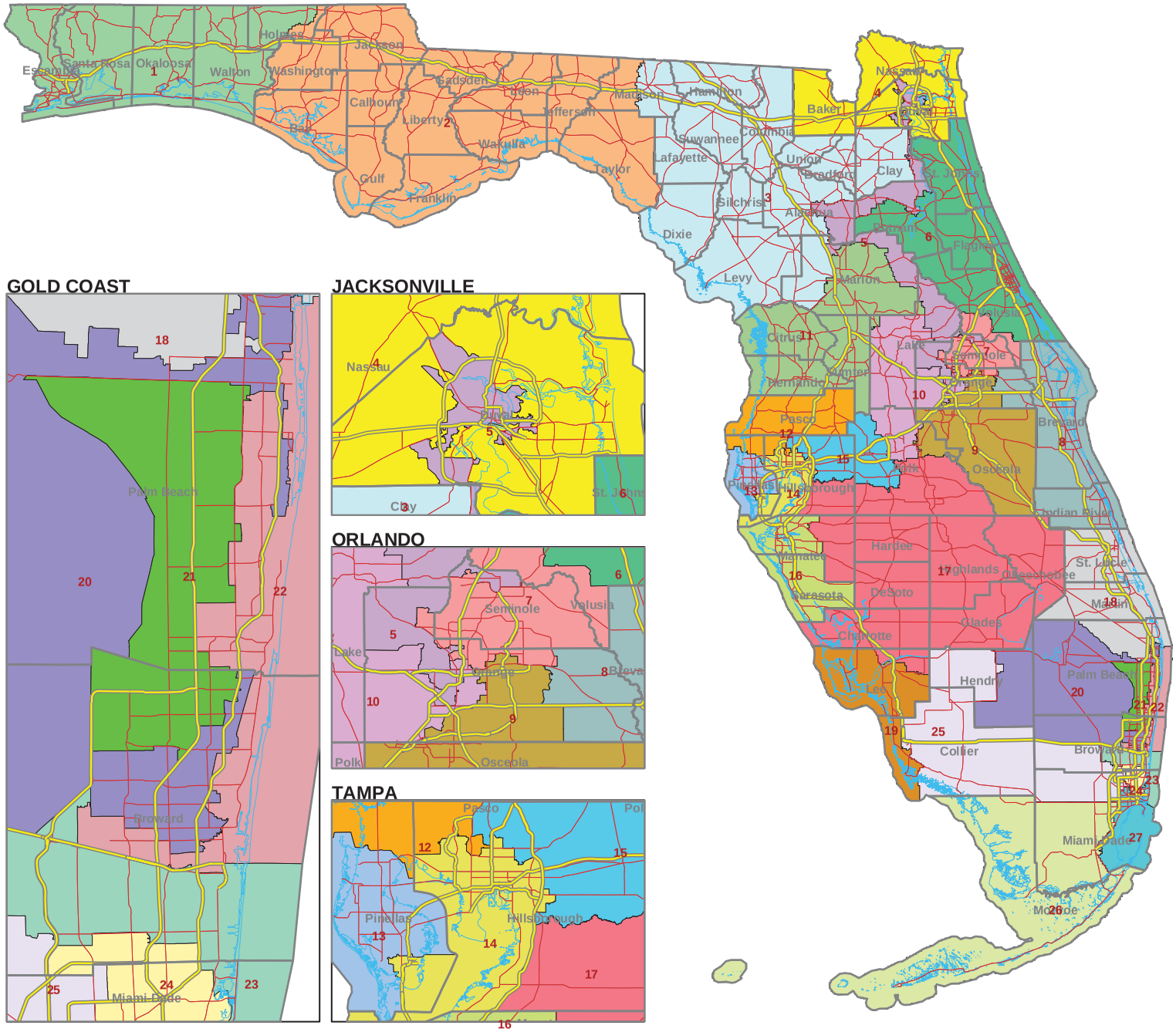

Florida House of Representatives
Redistricting Committee
402 S. Monroe Street
House Office Building
Tallahassee, FL 32399
www.floridaredistricting.org

N
W E
S

Legend

- 7 District Number
- District Boundary
- County Boundary
- Interstate Highway
- Major Highway
- Shoreline

H000C9047

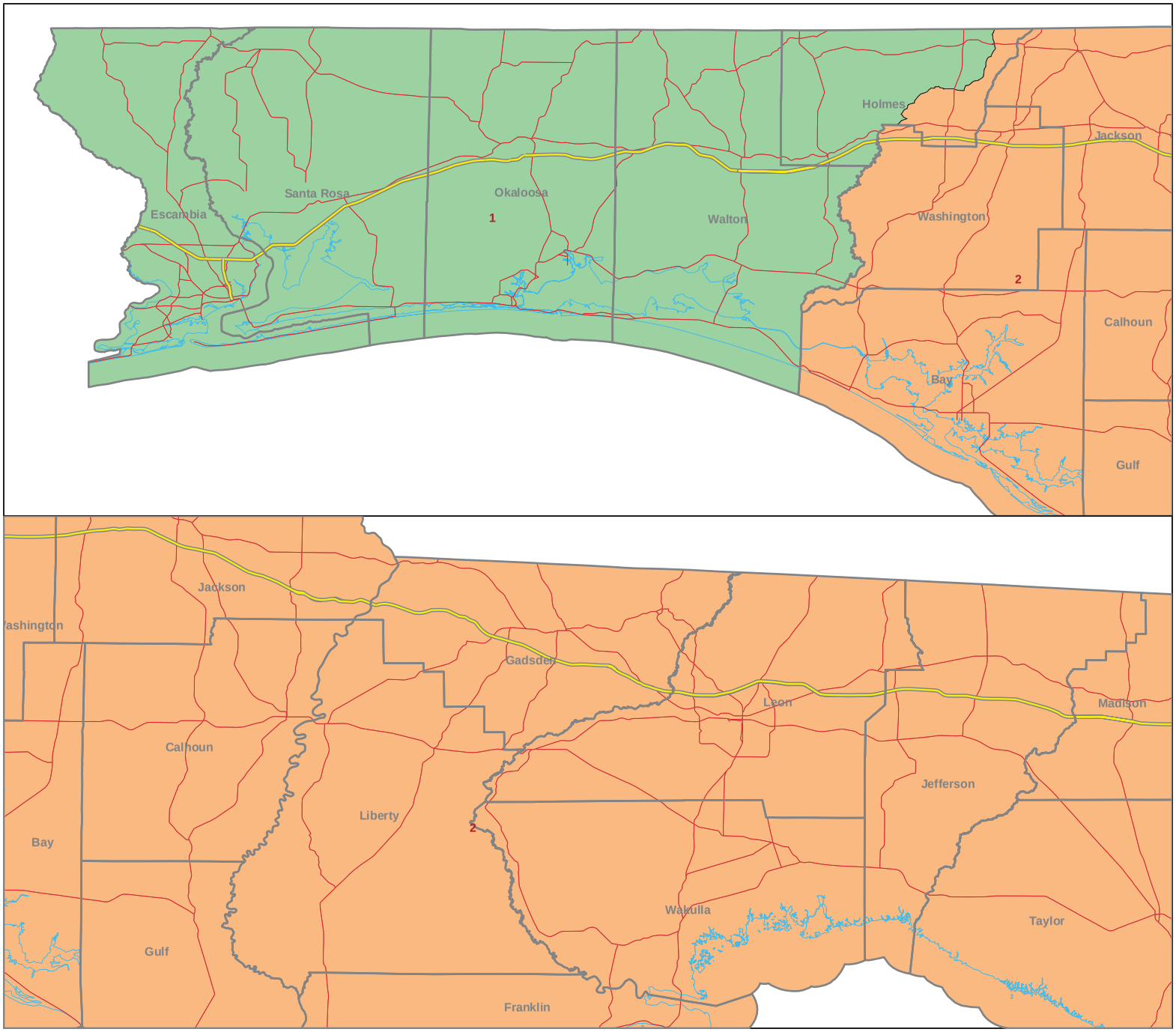

Florida House of Representatives
Redistricting Committee
402 S. Monroe Street
House Office Building
Tallahassee, FL 32399
www.floridaredistricting.org

N
W E
S

Legend

- 7 District Number
- District Boundary
- County Boundary
- Interstate Highway
- Major Highway
- Shoreline

H000C9047

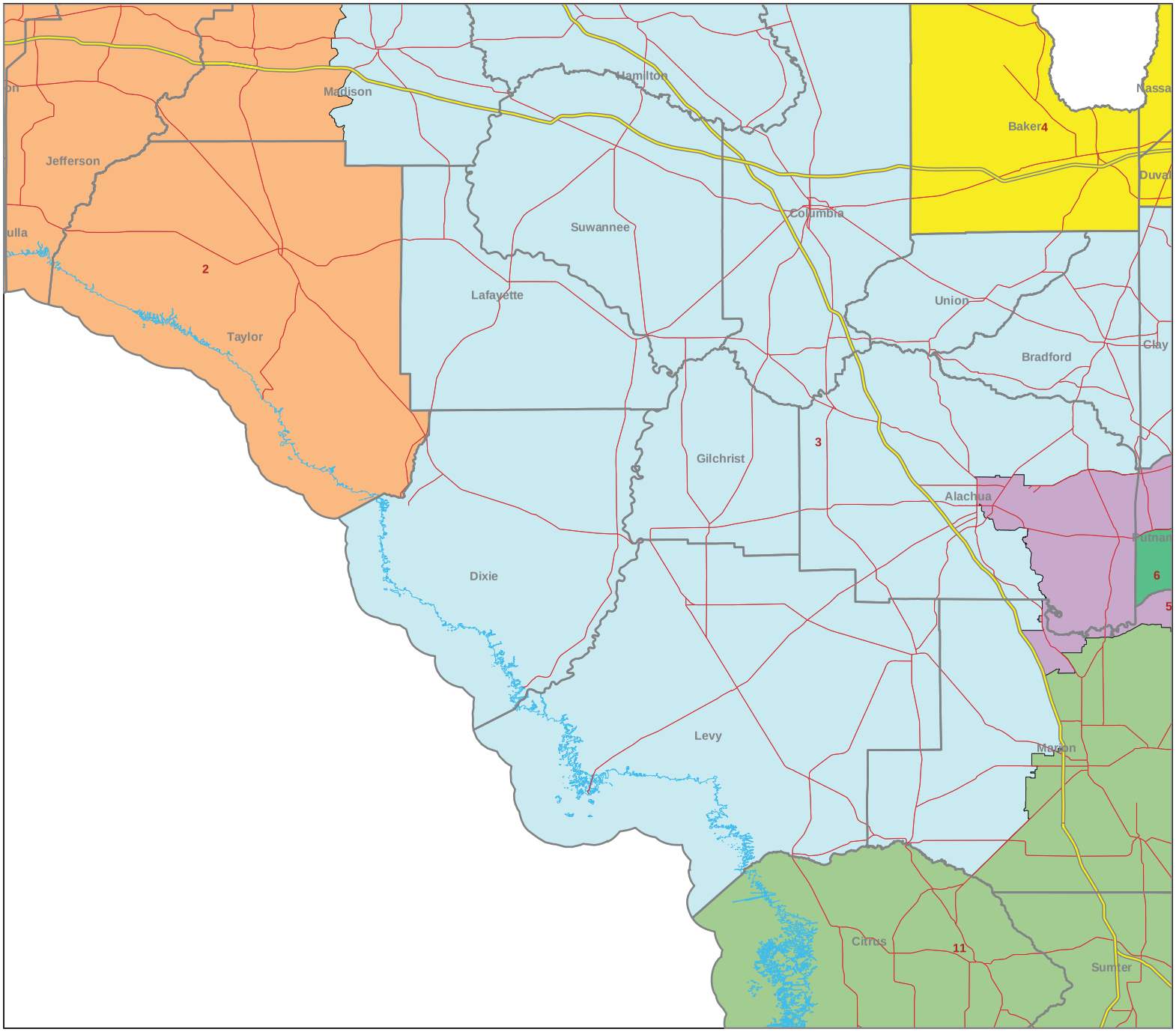

Florida House of Representatives
Redistricting Committee
402 S. Monroe Street
House Office Building
Tallahassee, FL 32399
www.floridaredistricting.org

N
W E
S

Legend

- 7 District Number
- District Boundary
- County Boundary
- Interstate Highway
- Major Highway
- Shoreline

H000C9047

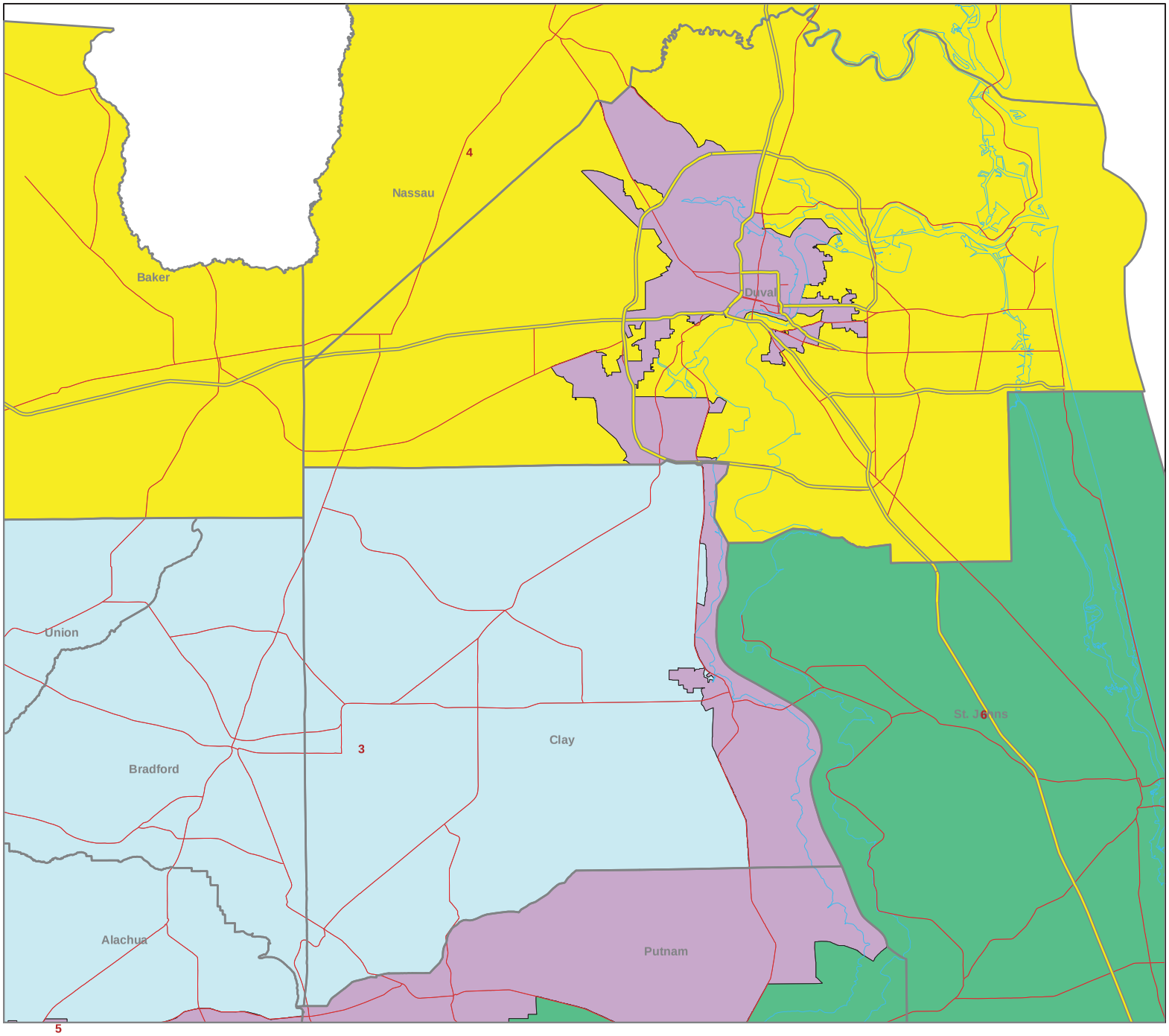

Florida House of Representatives
Redistricting Committee
402 S. Monroe Street
House Office Building
Tallahassee, FL 32399
www.floridaredistricting.org

N
W E
S

Legend

- 7 District Number
- District Boundary
- County Boundary
- Interstate Highway
- Major Highway
- Shoreline

H000C9047

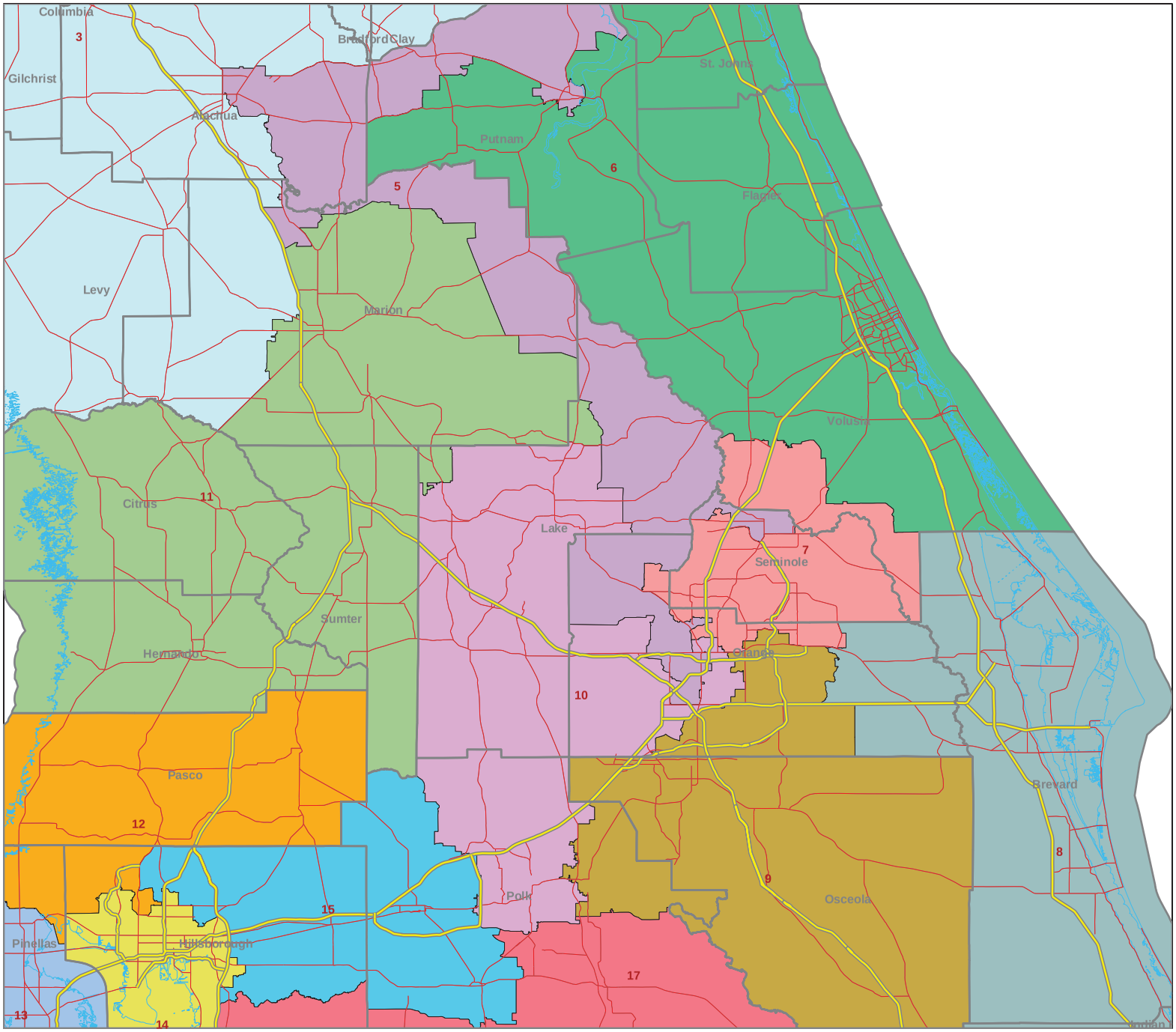

Florida House of Representatives
Redistricting Committee
402 S. Monroe Street
House Office Building
Tallahassee, FL 32399
www.floridaredistricting.org

N
W E
S

Legend

- 7 District Number
- District Boundary
- County Boundary
- Interstate Highway
- Major Highway
- Shoreline

H000C9047

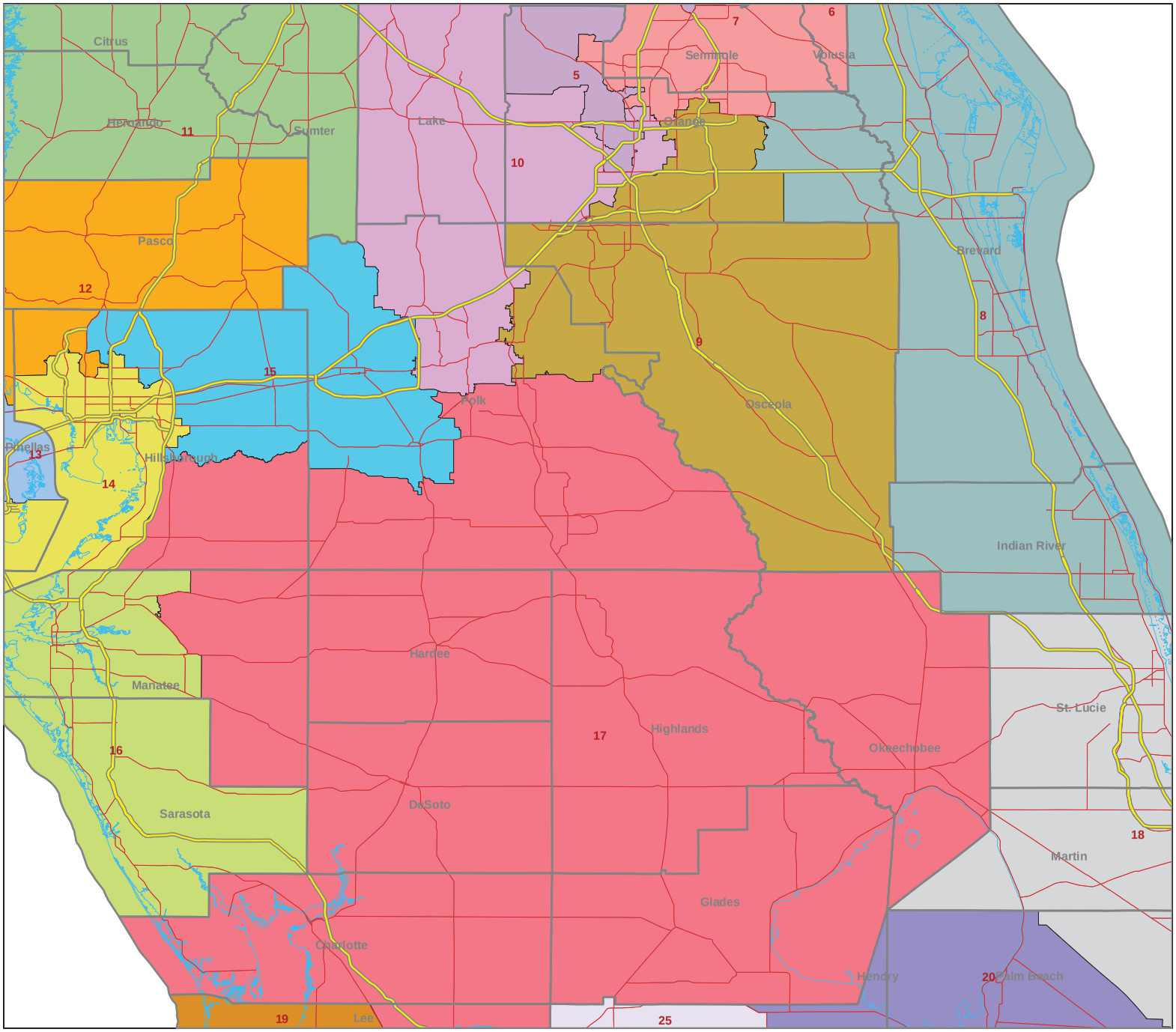

Florida House of Representatives
Redistricting Committee
402 S. Monroe Street
House Office Building
Tallahassee, FL 32399
www.floridaredistricting.org

N
W E
S

Legend

- 7 District Number
- District Boundary
- County Boundary
- Interstate Highway
- Major Highway
- Shoreline

H000C9047

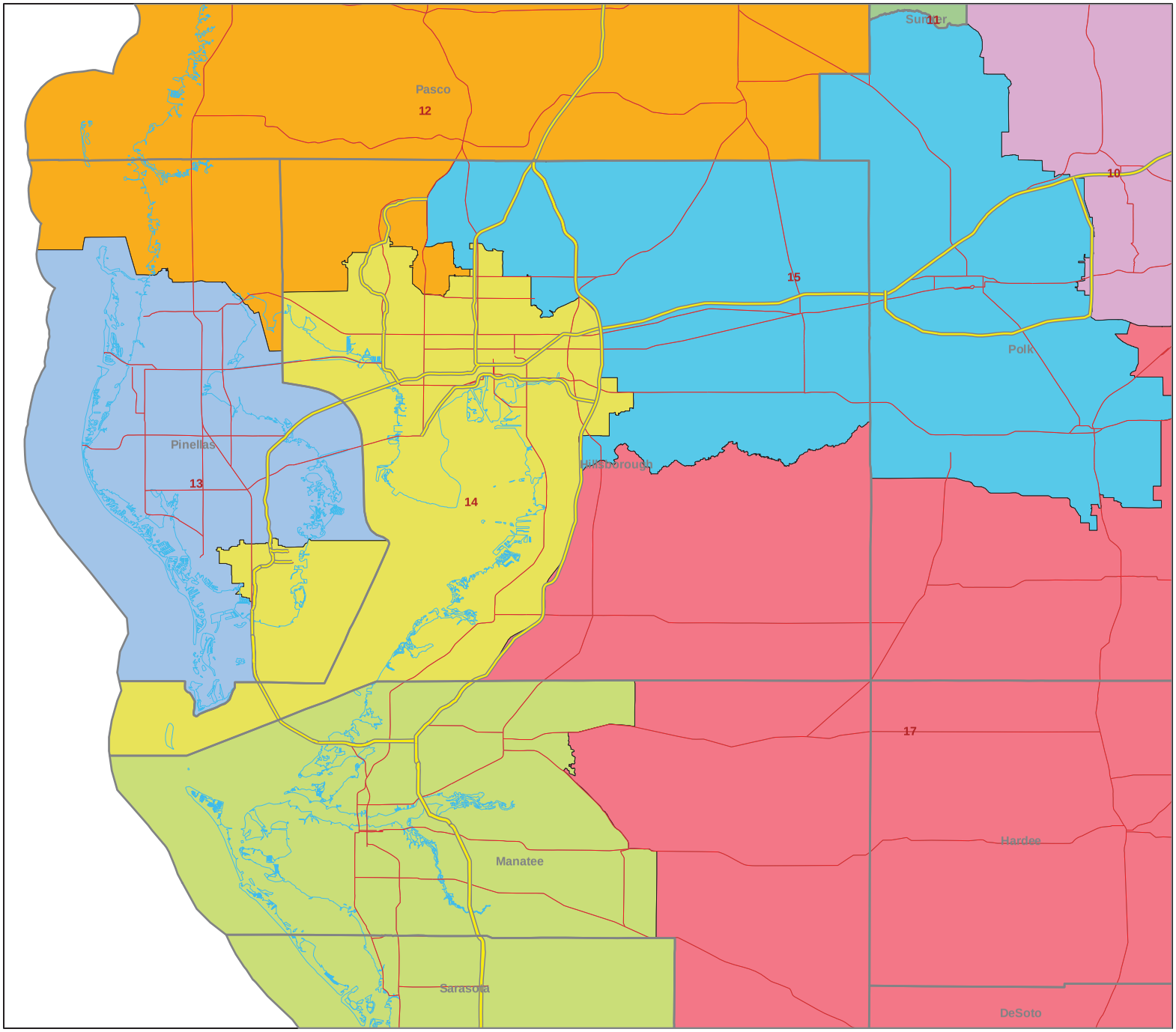

Florida House of Representatives
Redistricting Committee
402 S. Monroe Street
House Office Building
Tallahassee, FL 32399
www.floridaredistricting.org

N
W E
S

Legend

- 7 District Number
- District Boundary
- County Boundary
- Interstate Highway
- Major Highway
- Shoreline

H000C9047

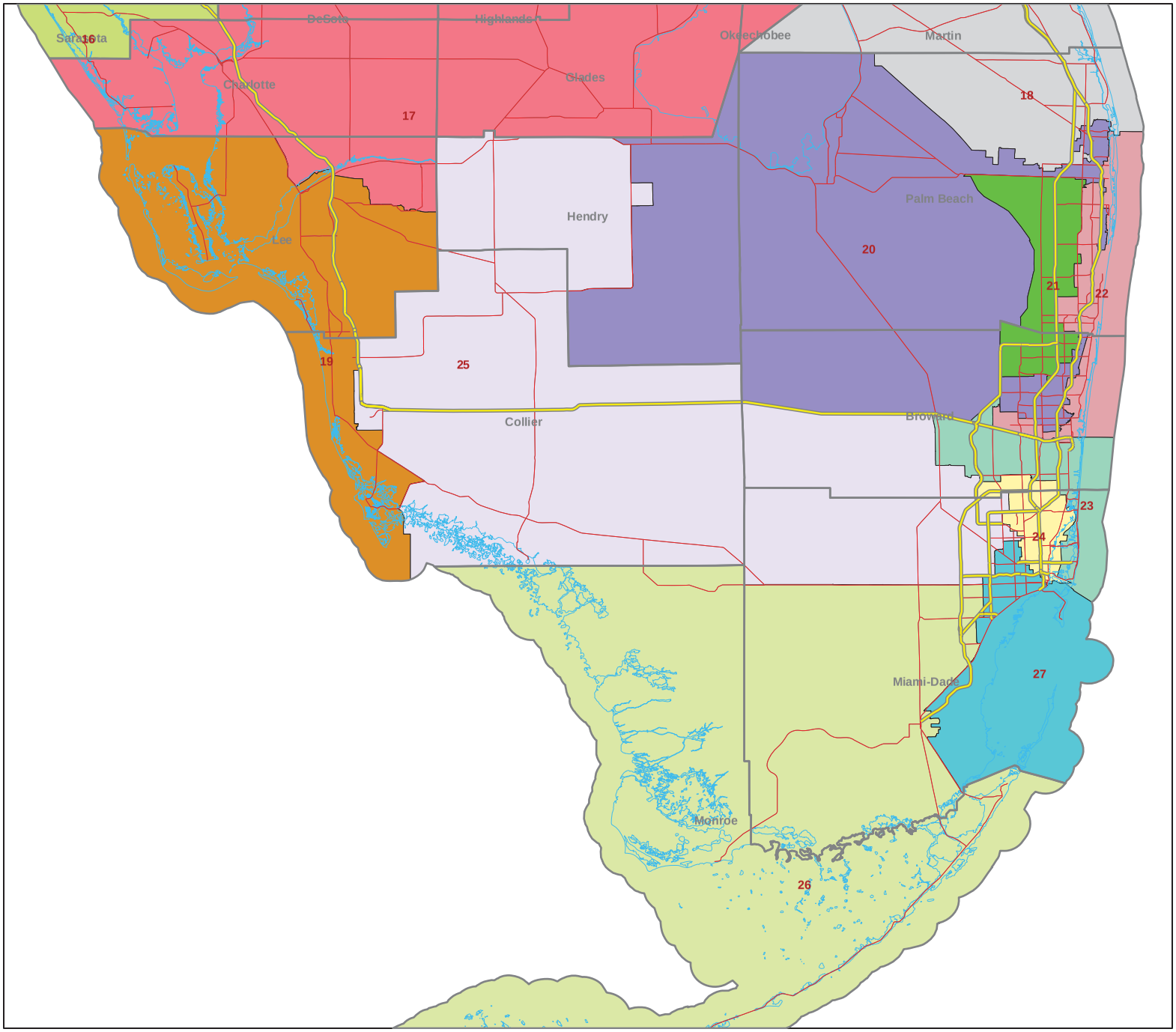

Florida House of Representatives
Redistricting Committee
402 S. Monroe Street
House Office Building
Tallahassee, FL 32399
www.floridaredistricting.org

N
W E
S

Legend

- 7 District Number
- District Boundary
- County Boundary
- Interstate Highway
- Major Highway
- Shoreline

H000C9047

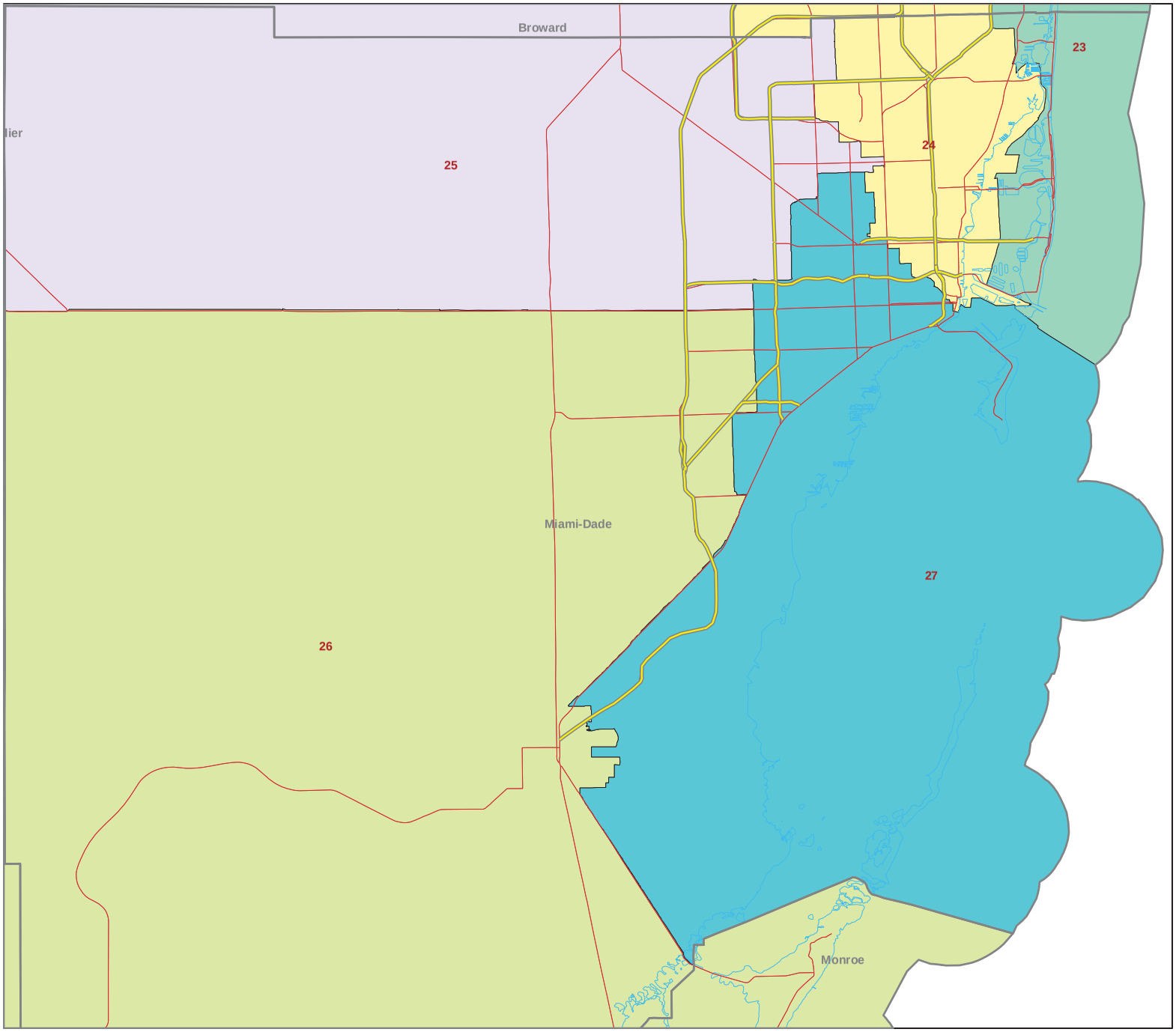

Florida House of Representatives
Redistricting Committee
402 S. Monroe Street
House Office Building
Tallahassee, FL 32399
www.floridaredistricting.org

N
W E
S

Legend

- 7 District Number
- District Boundary
- County Boundary
- Interstate Highway
- Major Highway
- Shoreline

H000C9047

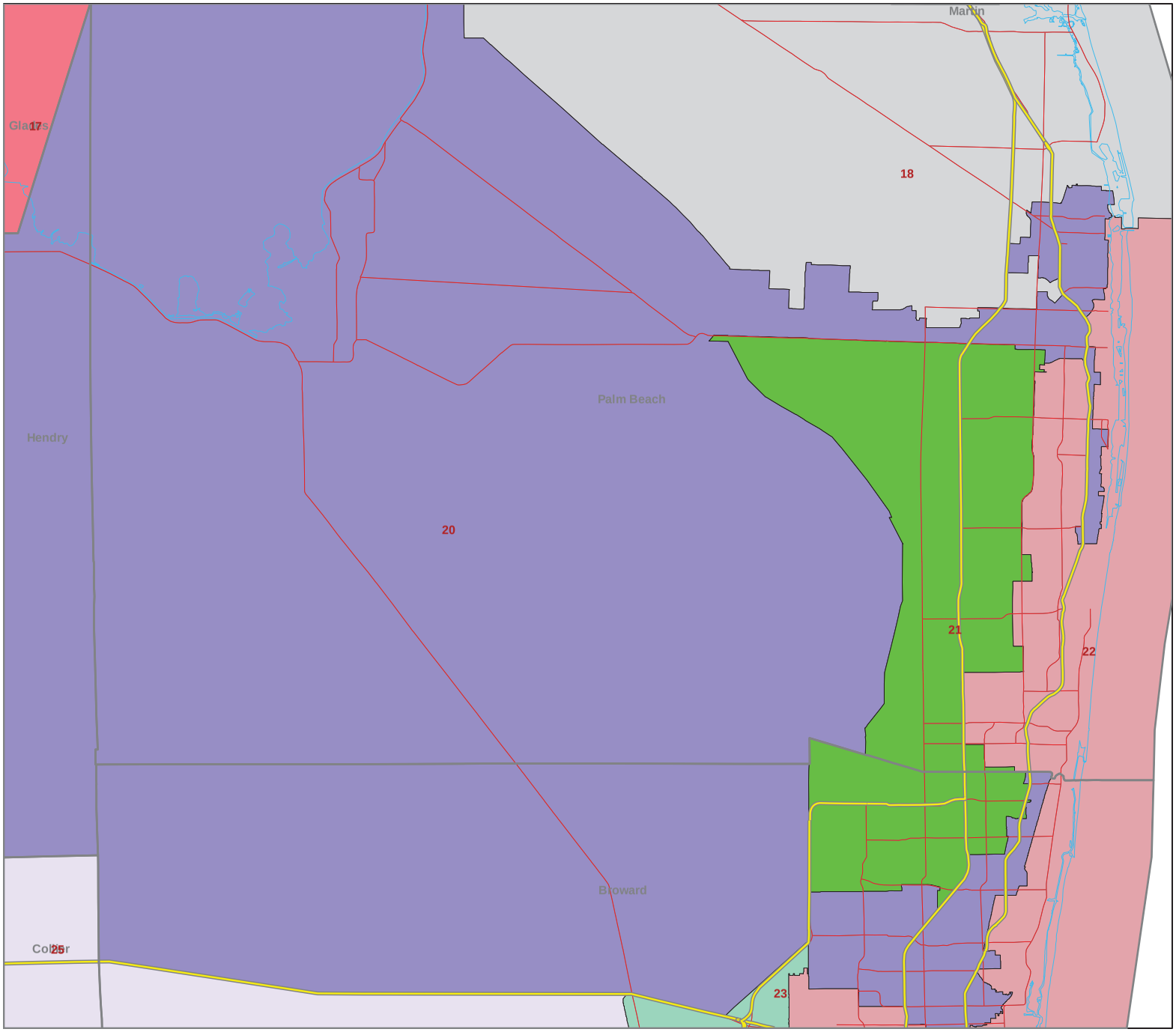

Florida House of Representatives
Redistricting Committee
402 S. Monroe Street
House Office Building
Tallahassee, FL 32399
www.floridaredistricting.org

N
W E
S

Legend

- 7 District Number
- District Boundary
- County Boundary
- Interstate Highway
- Major Highway
- Shoreline

Redistricting Plan Data Report for H000C9047

Plan File Name: H000C9047	
Plan Population Fundamentals	
Total Population Assigned:	18,801,310 of 18,801,310
Ideal District Population::	696,344
District Population Remainder:	22
District Population Range:	696,344 to 696,345
District Deviation Range:	(0) To 1
Deviation:	(0) To 0.00 Total 0.00%

Plan Type: Congress - 27 Districts	
Plan Geography Fundamentals:	
Census Blocks Assigned:	484,481 out of 484,481
Number Non-Contiguous Sections:	1 (normally one)
County or District Split :	21 Split of 67 used
City or District Split :	27 Split of 411 used
VTD's Split :	352 Split of 9,436 used

Number of Districts by Race Language					
	20%+	30%+	40%+	50%+	60%+
Current Black VAP	5	3	3	2	0
New Black VAP	5	3	3	3	0
Current Hisp VAP	7	4	3	3	3
New Hisp VAP	7	6	4	3	3

Plan Name:	H000C9047				Number of Districts		27									
Spatial Measurements - Map Based																
	Base Shapes			Circle - Dispersion					Convex Hull - Indentation							
	Perimeter	Area	P/A	Perimeter	Area	P/A	Pc/P	A/Ac	Perimeter	Area	P/A	Pc/P	A/Ac	Width	Height	W+H
C9047-Map	8,120	65,934	12.31%	6,919	181,529	3.81%	85.21%	36.32%	5,627	93,263	6.03%	69.29%	70.69%	1,723	1,706	3,447
Current Map	10,064	65,934	15.26%	7,767	252,642	3.07%	77.18%	26.09%	6,041	105,234	5.74%	60.02%	62.65%	1,898	1,830	3,797
C9047-Simple	7,463	65,831	11.33%				92.71%	36.26%				75.39%	70.58%			
Current Map	9,153	65,906	13.88%				84.86%	26.08%				66.00%	62.62%			

	Straight line in miles apart				Miles to drive by fastest route				Minutes to drive by fastest route			
	Pop	VAP	VAP Black	VAP Hispanic	Pop	VAP	VAP Black	VAP Hispanic	Pop	VAP	VAP Black	VAP Hispanic
C9047-Map	24	23	25	19	31	31	33	25	41	41	41	34
Current Map	29	29	30	22	38	38	38	29	48	48	46	38

Plan Name:	H000C9047				Number of Districts			27								
Spatial Measurements - Map Based																
	Base Shapes			Circle - Dispersion					Convex Hull - Indentation							
	Perimeter	Area	P/A	Perimeter	Area	P/A	Pc/P	A/Ac	Perimeter	Area	P/A	Pc/P	A/Ac	Width	Height	W+H
1	397	4,771	8.33%	423	14,228	2.97%	106.63%	33.53%	324	5,790	5.59%	81.49%	82.41%	122	54	244
2	550	10,102	5.44%	556	24,505	2.26%	101.12%	41.22%	439	12,903	3.40%	79.81%	78.29%	159	100	318
3	520	7,885	6.59%	416	13,717	3.03%	80.00%	57.48%	374	9,944	3.76%	71.90%	79.29%	109	119	218
4	450	2,108	21.34%	253	5,073	4.98%	56.22%	41.56%	208	2,892	7.19%	46.19%	72.92%	67	50	135
5	706	1,539	45.88%	426	14,414	2.95%	60.35%	10.68%	326	5,383	6.05%	46.13%	28.60%	67	142	135
6	396	3,206	12.35%	340	9,167	3.70%	85.86%	34.97%	284	4,427	6.41%	71.70%	72.43%	83	100	166
7	184	579	31.76%	114	1,042	10.99%	62.25%	55.61%	102	752	13.56%	55.38%	77.10%	33	29	66
8	270	2,418	11.19%	290	6,674	4.34%	107.11%	36.23%	233	3,175	7.33%	86.05%	76.17%	54	85	108
9	273	1,913	14.29%	219	3,812	5.74%	80.13%	50.18%	188	2,391	7.86%	68.73%	80.03%	49	65	99
10	297	1,403	21.20%	199	3,168	6.30%	67.16%	44.28%	173	1,915	9.03%	58.14%	73.27%	39	66	78
11	334	2,918	11.44%	271	5,864	4.63%	81.37%	49.76%	241	4,099	5.87%	72.12%	71.20%	75	78	151
12	183	1,071	17.15%	189	2,863	6.63%	103.40%	37.40%	144	1,325	10.86%	78.38%	80.83%	51	34	103
13	110	419	26.24%	102	837	12.26%	93.40%	50.01%	87	514	16.92%	79.09%	81.53%	22	33	44
14	161	523	30.88%	136	1,468	9.26%	84.05%	35.67%	108	756	14.28%	66.73%	69.30%	32	36	64
15	204	877	23.27%	164	2,147	7.65%	80.57%	40.83%	132	1,174	11.24%	64.64%	74.71%	46	36	92
16	178	1,196	14.91%	191	2,921	6.56%	107.45%	40.96%	153	1,486	10.29%	85.71%	80.52%	47	48	94
17	503	7,111	7.08%	382	11,620	3.29%	75.90%	61.19%	341	8,701	3.91%	67.66%	81.73%	108	99	217
18	223	1,895	11.80%	217	3,747	5.79%	97.02%	50.59%	187	2,297	8.14%	83.53%	82.53%	55	59	111
19	237	1,370	17.35%	254	5,163	4.93%	107.12%	26.54%	194	1,961	9.89%	81.53%	69.89%	47	70	95
20	393	2,705	14.53%	275	6,012	4.57%	69.94%	44.99%	230	3,655	6.29%	58.47%	74.01%	75	58	151
21	112	265	42.31%	105	876	11.98%	93.66%	30.22%	89	439	20.27%	79.35%	60.37%	17	32	34
22	187	360	51.88%	153	1,871	8.20%	82.03%	19.26%	119	590	20.16%	63.60%	61.11%	20	48	41
23	123	284	43.60%	114	1,033	11.03%	92.01%	27.49%	92	497	18.51%	74.24%	57.17%	25	32	50
24	73	120	60.82%	63	315	19.96%	85.84%	38.23%	51	165	30.90%	69.48%	73.13%	14	17	28
25	364	3,391	10.75%	332	8,792	3.78%	91.17%	38.57%	272	4,628	5.87%	74.55%	73.28%	93	70	186
26	550	4,912	11.21%	604	29,033	2.08%	109.69%	16.92%	433	10,691	4.05%	78.61%	45.95%	176	96	353
27	130	579	22.46%	120	1,155	10.43%	92.63%	50.13%	103	713	14.44%	79.14%	81.25%	26	39	53

H000C9047 Compactness of Populations within Districts													
	Straight line in miles apart				Miles to drive by fastest route					Minutes to drive by fastest route			
	Pop	VAP	VAP Black	VAP Hispanic	Pop	VAP	VAP Black	VAP Hisp	Route/Straight Line	Pop	VAP	VAP Black	VAP Hispanic
1	30.17	30.19	26.44	29.93	39.99	40.05	34.87	39.74	1.70	51.67	51.75	45.36	52.53
2	49.72	49.65	44.60	46.97	62.86	62.77	56.22	59.36	1.59	76.65	76.59	68.54	72.77
3	44.23	44.19	45.20	43.72	56.05	55.94	57.08	55.13	1.60	70.46	70.31	70.24	69.05
4	16.09	16.03	15.61	14.32	22.97	22.92	22.05	20.70	1.84	30.80	30.73	29.71	28.34
5	63.49	63.42	64.07	68.58	79.80	79.76	79.76	85.91	1.70	82.89	82.91	81.92	87.78
6	35.27	34.89	31.16	34.10	44.15	43.70	39.34	43.20	1.57	52.29	51.93	47.22	51.60
7	10.79	10.76	10.75	11.13	15.76	15.72	15.64	16.23	1.87	25.45	25.40	25.13	25.68
8	26.00	26.02	25.72	26.04	33.10	33.11	32.74	33.33	1.58	41.14	41.21	40.38	41.06
9	14.93	14.93	15.28	14.30	22.36	22.35	22.98	21.50	2.01	32.59	32.54	33.60	31.53
10	23.39	23.45	24.31	22.20	31.69	31.75	32.49	30.31	1.72	41.33	41.38	41.99	39.66
11	27.41	27.32	27.23	27.64	37.14	37.04	36.53	37.63	1.64	51.99	51.95	49.77	51.63
12	16.68	16.72	17.28	16.78	23.22	23.24	24.01	23.44	1.76	36.49	36.54	37.26	36.47
13	8.65	8.68	8.42	8.41	11.83	11.89	11.61	11.49	1.64	23.40	23.48	22.87	22.64
14	12.00	11.98	12.67	11.29	17.88	17.86	18.47	16.68	1.94	25.51	25.49	25.38	24.45
15	16.31	16.35	16.50	15.79	23.21	23.23	23.19	22.44	1.87	31.36	31.39	31.01	30.38
16	15.61	15.70	12.96	13.16	21.34	21.42	17.84	18.13	1.65	30.64	30.79	26.26	26.97
17	48.23	47.98	49.14	48.88	64.67	64.36	65.41	65.23	1.69	78.75	78.54	78.75	79.19
18	21.98	21.89	25.27	22.67	29.15	29.02	33.15	30.00	1.66	37.65	37.61	40.74	37.98
19	18.14	18.14	18.15	18.53	25.25	25.28	24.82	25.60	1.70	37.13	37.25	35.33	36.79
20	23.98	23.85	23.69	25.04	30.94	30.79	30.35	32.55	1.71	37.30	37.18	36.53	39.06
21	13.03	12.94	13.61	13.67	18.11	17.98	18.78	18.79	1.78	26.62	26.51	27.06	27.08
22	16.39	16.34	16.45	17.62	20.68	20.61	20.76	21.92	1.52	26.73	26.70	26.39	27.52
23	10.07	10.09	9.11	10.57	14.82	14.85	13.32	15.52	1.85	23.35	23.44	21.62	24.31
24	6.27	6.28	5.99	6.60	8.82	8.83	8.44	9.24	1.85	15.97	15.98	15.41	16.47
25	35.87	35.68	35.24	28.63	46.37	46.06	45.69	37.36	1.69	50.85	50.55	50.32	42.35
26	23.09	23.69	21.39	18.36	30.32	31.07	27.99	24.36	1.64	42.15	43.03	39.10	35.07
27	9.41	9.28	10.97	9.23	12.96	12.78	14.78	12.76	1.76	20.89	20.70	22.62	20.54

H000C9047 - Basic Data																
			Voting Age Population					Split Geography			District Core					
District	Total Pop	Deviation	TVAP	Black	%Black	Hispanic	%Hispanic	County	City	VTD	Core Dist	TPOP Core	%TPOP Dist	VAP Core	Black Core	Hisp Core
1	696,345	1	541,696	71,459	13.19	24,637	4.54	1	0	1	1	660,824	94.89%	513,015	71,014	23,258
2	696,345	1	552,670	131,705	23.83	26,270	4.75	2	0	4	2	635,155	91.21%	504,382	120,647	24,492
3	696,345	1	550,192	72,895	13.24	38,477	6.99	4	2	22	6	457,609	65.71%	360,779	42,803	27,494
4	696,345	1	541,497	69,886	12.90	36,393	6.72	1	1	42	4	597,257	85.77%	467,555	55,238	31,674
5	696,345	1	515,149	257,873	50.05	57,076	11.07	8	6	85	3	561,714	80.66%	415,543	231,534	43,406
6	696,345	1	560,885	50,572	9.01	31,897	5.68	2	0	8	7	503,647	72.32%	400,851	40,434	24,668
7	696,345	1	545,013	49,203	9.02	92,497	16.97	3	3	15	24	352,591	50.63%	277,034	26,518	51,231
8	696,344	0	559,112	51,017	9.12	42,811	7.65	1	0	3	15	550,926	79.11%	443,288	41,051	35,749
9	696,345	1	518,645	64,300	12.39	214,688	41.39	2	1	13	8	255,298	36.66%	192,834	21,878	88,516
10	696,345	1	545,033	60,693	11.13	77,419	14.20	3	2	34	8	391,446	56.21%	307,878	29,952	47,402
11	696,345	1	574,232	44,380	7.72	42,361	7.37	2	0	10	5	407,434	58.51%	342,370	17,849	21,351
12	696,344	0	548,058	23,776	4.33	54,453	9.93	2	0	7	9	395,533	56.80%	314,854	11,091	28,133
13	696,345	1	578,166	30,605	5.29	41,881	7.24	0	1	12	10	581,360	83.48%	484,264	23,234	31,827
14	696,345	1	535,709	137,295	25.62	137,206	25.61	2	2	21	11	590,857	84.85%	454,054	123,160	121,281
15	696,345	1	528,370	67,235	12.72	79,177	14.98	2	1	12	12	369,331	53.03%	278,404	41,779	39,752
16	696,345	1	571,804	33,333	5.82	50,082	8.75	1	0	2	13	668,192	95.95%	551,991	25,492	44,274
17	696,344	0	552,440	46,178	8.35	79,289	14.35	4	1	18	16	258,321	37.09%	212,309	16,953	24,678
18	696,344	0	556,783	61,629	11.06	67,119	12.05	1	3	9	16	454,679	65.29%	361,878	33,377	44,399
19	696,345	1	568,936	36,790	6.46	84,381	14.83	2	0	11	14	680,681	97.75%	557,184	35,192	80,317
20	696,345	1	525,932	263,270	50.05	97,506	18.53	3	13	33	23	511,402	73.44%	376,741	229,210	60,974
21	696,345	1	544,654	61,146	11.22	99,612	18.28	2	4	12	19	530,833	76.23%	422,586	46,406	77,798
22	696,345	1	579,627	59,884	10.33	102,693	17.71	2	11	29	22	393,711	56.53%	333,020	19,906	51,450
23	696,345	1	552,468	60,708	10.98	202,927	36.73	2	4	8	20	456,731	65.58%	357,202	31,786	117,209
24	696,345	1	525,767	288,726	54.91	174,299	33.15	2	3	6	17	555,614	79.79%	412,495	262,854	113,037
25	696,344	0	534,871	41,211	7.70	378,101	70.69	4	3	13	21	355,889	51.10%	277,043	24,204	229,033
26	696,345	1	541,358	54,265	10.02	373,073	68.91	1	2	9	25	477,823	68.61%	362,081	38,965	275,015
27	696,345	1	550,152	42,403	7.70	412,857	75.04	0	3	14	18	463,692	66.58%	370,822	28,492	282,663

H000C9047 Compare New District Core to the Current Districts										
District	Current Dist	Common Pop	Pop of Part	Common VAP	Black VAP	% of the Black	Hispanic VAP	% or the Hispanic	Haitian POP	W. Indies POP
1	1	660,824	94.89%	513,015	13.84%	99.37%	4.53%	94.40%	0.14%	0.63%
	2	35,521	5.10%	28,681	1.55%	0.62%	4.80%	5.59%	0%	0.00%
2	2	635,155	91.21%	504,382	23.91%	91.60%	4.85%	93.23%	0.33%	1.05%
	1	33,334	4.78%	26,350	15.22%	3.04%	2.63%	2.64%	0.10%	0.18%
	4	27,856	4.00%	21,938	32.11%	5.34%	4.94%	4.12%	0.44%	1.53%
3	6	457,609	65.71%	360,779	11.86%	58.71%	7.62%	71.45%	0.31%	0.89%
	4	113,061	16.23%	88,717	23.38%	28.46%	4.87%	11.24%	0.17%	0.77%
	2	66,843	9.59%	52,465	11.46%	8.25%	6.59%	8.98%	0%	0.33%
	5	48,042	6.89%	38,916	5.28%	2.82%	6.04%	6.11%	0%	0.38%
	3	10,790	1.54%	9,315	13.65%	1.74%	9.09%	2.20%	0.96%	1.43%
4	4	597,257	85.77%	467,555	11.81%	79.04%	6.77%	87.03%	0.21%	0.72%
	6	76,701	11.01%	56,684	19.05%	15.45%	5.86%	9.13%	0.86%	1.47%
	3	22,387	3.21%	17,258	22.29%	5.50%	8.08%	3.83%	0.17%	0.79%
5	3	561,714	80.66%	415,543	55.71%	89.78%	10.44%	76.04%	3.74%	6.79%
	6	48,153	6.91%	35,271	33.32%	4.55%	8.65%	5.34%	0.72%	2.10%
	24	35,032	5.03%	26,041	15.39%	1.55%	18.45%	8.42%	1.43%	3.69%
	8	27,307	3.92%	20,759	24.71%	1.98%	18.09%	6.58%	1.26%	4.18%
	7	17,895	2.56%	12,899	24.30%	1.21%	14.06%	3.17%	0.16%	0.90%
	4	6,244	0.89%	4,636	49.87%	0.89%	5.17%	0.42%	0.13%	0.70%
6	7	503,647	72.32%	400,851	10.08%	79.95%	6.15%	77.33%	0.24%	1.09%
	24	157,198	22.57%	132,561	4.44%	11.64%	3.27%	13.61%	0.20%	0.57%
	3	35,500	5.09%	27,473	15.45%	8.39%	10.50%	9.04%	0%	0.28%
7	24	352,591	50.63%	277,034	9.57%	53.89%	18.49%	55.38%	0.45%	2.11%
	7	290,900	41.77%	224,461	8.37%	38.21%	16.18%	39.27%	0.41%	1.51%
	8	44,563	6.39%	37,051	5.77%	4.34%	11.13%	4.45%	0.02%	0.35%
	3	8,291	1.19%	6,467	26.98%	3.54%	12.52%	0.87%	0.60%	2.21%
8	15	550,926	79.11%	443,288	9.26%	80.46%	8.06%	83.50%	0.65%	2.08%
	24	145,418	20.88%	115,824	8.60%	19.53%	6.09%	16.49%	0.03%	1.21%
9	8	255,298	36.66%	192,834	11.34%	34.02%	45.90%	41.23%	0.94%	2.83%
	15	242,378	34.80%	180,808	10.18%	28.62%	41.38%	34.85%	0.96%	2.75%
	24	108,994	15.65%	80,672	11.54%	14.48%	30.77%	11.56%	0.38%	2.84%
	12	89,675	12.87%	64,331	22.84%	22.85%	41.21%	12.35%	3.40%	8.01%
10	8	391,446	56.21%	307,878	9.72%	49.35%	15.39%	61.22%	0.73%	1.93%
	5	145,071	20.83%	112,665	9.26%	17.20%	13.69%	19.92%	0.60%	2.14%
	12	90,842	13.04%	70,528	17.85%	20.75%	10.09%	9.19%	1.93%	2.85%
	6	32,166	4.61%	25,413	15.91%	6.66%	5.52%	1.81%	0.33%	1.55%
	15	20,266	2.91%	15,997	7.24%	1.90%	22.14%	4.57%	0%	0.89%

H000C9047 Compare New District Core to the Current Districts										
District	Current Dist	Common Pop	Pop of Part	Common VAP	Black VAP	% of the Black	Hispanic VAP	% or the Hispanic	Haitian POP	W. Indies POP
	3	16,554	2.37%	12,552	19.91%	4.11%	20.15%	3.26%	2.99%	4.52%
11	5	407,434	58.51%	342,370	5.21%	40.21%	6.23%	50.40%	0.09%	0.44%
	6	198,098	28.44%	161,768	11.79%	42.99%	9.52%	36.38%	0.17%	1.06%
	8	86,994	12.49%	67,040	11.02%	16.65%	8.17%	12.93%	0.04%	1.35%
	3	3,819	0.54%	3,054	1.86%	0.12%	3.86%	0.27%	0%	0%
12	9	395,533	56.80%	314,854	3.52%	46.64%	8.93%	51.66%	0.06%	0.53%
	5	269,877	38.75%	208,403	5.83%	51.13%	11.76%	45.03%	0.12%	1.18%
	10	25,819	3.70%	20,637	1.52%	1.32%	4.61%	1.75%	0.02%	0.11%
	11	5,115	0.73%	4,164	5.13%	0.90%	20.22%	1.54%	0.48%	0.73%
13	10	581,360	83.48%	484,264	4.79%	75.91%	6.57%	75.99%	0.03%	0.28%
	9	114,259	16.40%	93,259	7.86%	23.96%	10.74%	23.92%	0.04%	0.30%
	11	726	0.10%	643	5.90%	0.12%	5.13%	0.07%	0%	0%
14	11	590,857	84.85%	454,054	27.12%	89.70%	26.71%	88.39%	0.85%	2.45%
	12	73,550	10.56%	54,703	18.42%	7.34%	25.01%	9.97%	0.54%	2.05%
	10	26,710	3.83%	22,826	16.73%	2.78%	6.13%	1.02%	0.43%	1.15%
	9	5,228	0.75%	4,126	5.67%	0.17%	20.35%	0.61%	0%	0.27%
15	12	369,331	53.03%	278,404	15.00%	62.13%	14.27%	50.20%	0.28%	1.10%
	9	218,957	31.44%	162,769	8.66%	20.97%	17.48%	35.93%	0.24%	1.37%
	5	59,109	8.48%	45,405	7.14%	4.82%	9.83%	5.63%	0.03%	0.86%
	11	48,948	7.02%	41,792	19.40%	12.06%	15.56%	8.21%	1.41%	4.34%
16	13	668,192	95.95%	551,991	4.61%	76.47%	8.02%	88.40%	0.55%	0.93%
	11	28,153	4.04%	19,813	39.57%	23.52%	29.31%	11.59%	2.35%	2.84%
17	16	258,321	37.09%	212,309	7.98%	36.71%	11.62%	31.12%	0.53%	2.03%
	12	218,801	31.42%	167,911	10.87%	39.53%	16.54%	35.03%	0.21%	1.14%
	14	110,037	15.80%	88,905	5.97%	11.50%	10.84%	12.15%	0.75%	2.52%
	13	89,613	12.86%	70,701	7.28%	11.14%	22.23%	19.82%	0.21%	0.46%
	9	19,572	2.81%	12,614	4.03%	1.10%	11.70%	1.86%	0%	1.31%
18	16	454,679	65.29%	361,878	9.22%	54.15%	12.26%	66.14%	1.68%	3.58%
	22	160,891	23.10%	130,974	4.68%	9.94%	9.27%	18.09%	0.40%	1.80%
	23	62,735	9.00%	47,584	42.49%	32.81%	17.43%	12.35%	4.45%	7.86%
	19	18,039	2.59%	16,347	11.60%	3.07%	13.96%	3.40%	1.62%	3.24%
19	14	680,681	97.75%	557,184	6.31%	95.65%	14.41%	95.18%	1.38%	2.03%
	25	15,664	2.24%	11,752	13.59%	4.34%	34.58%	4.81%	10.24%	10.75%
20	23	511,402	73.44%	376,741	60.84%	87.06%	16.18%	62.53%	11.97%	22.00%
	20	84,600	12.14%	68,668	30.64%	7.99%	23.72%	16.71%	5.59%	19.32%
	19	62,534	8.98%	51,375	17.28%	3.37%	22.82%	12.02%	2.49%	6.82%
	16	24,516	3.52%	18,553	11.18%	0.78%	30.09%	5.72%	1.44%	4.44%

H000C9047 Compare New District Core to the Current Districts										
District	Current Dist	Common Pop	Pop of Part	Common VAP	Black VAP	% of the Black	Hispanic VAP	% or the Hispanic	Haitian POP	W. Indies POP
	22	13,293	1.90%	10,595	19.42%	0.78%	27.61%	3.00%	4.37%	6.64%
21	19	530,833	76.23%	422,586	10.98%	75.89%	18.40%	78.10%	3.26%	5.81%
	22	107,372	15.41%	79,559	12.81%	16.67%	17.92%	14.31%	2.34%	5.77%
	16	38,305	5.50%	28,563	8.76%	4.09%	19.21%	5.50%	1.80%	4.21%
	23	19,835	2.84%	13,946	14.62%	3.33%	14.79%	2.07%	1.75%	8.39%
22	22	393,711	56.53%	333,020	5.97%	33.24%	15.44%	50.10%	2.59%	3.64%
	19	125,013	17.95%	102,082	12.78%	21.79%	18.20%	18.10%	5.78%	8.08%
	20	119,189	17.11%	97,794	12.20%	19.93%	21.72%	20.68%	3.54%	7.02%
	23	58,432	8.39%	46,731	32.07%	25.02%	24.41%	11.10%	11.06%	13.26%
23	20	456,731	65.58%	357,202	8.89%	52.35%	32.81%	57.75%	1.02%	3.78%
	17	96,824	13.90%	75,581	25.83%	32.16%	37.35%	13.91%	4.13%	10.13%
	18	82,455	11.84%	72,874	5.20%	6.24%	55.83%	20.05%	0.27%	0.74%
	21	28,397	4.07%	20,251	18.37%	6.13%	45.27%	4.51%	2.95%	9.34%
	22	18,992	2.72%	14,497	6.18%	1.47%	21.50%	1.53%	0.49%	1.33%
	23	12,946	1.85%	12,063	8.16%	1.62%	37.42%	2.22%	2.00%	6.18%
24	17	555,614	79.79%	412,495	63.72%	91.03%	27.40%	64.85%	17.70%	25.90%
	18	61,533	8.83%	52,559	16.43%	2.99%	64.74%	19.52%	2.05%	3.21%
	20	31,207	4.48%	26,161	11.61%	1.05%	43.27%	6.49%	5.99%	7.86%
	21	29,256	4.20%	21,005	28.40%	2.06%	57.60%	6.94%	3.24%	11.69%
	23	18,735	2.69%	13,547	60.76%	2.85%	28.16%	2.18%	6.79%	25.31%
25	21	355,889	51.10%	277,043	8.73%	58.73%	82.67%	60.57%	1.59%	3.65%
	25	234,256	33.64%	173,019	7.40%	31.07%	70.65%	32.32%	2.03%	2.68%
	14	68,238	9.79%	55,943	3.92%	5.32%	12.98%	1.92%	2.02%	2.68%
	16	21,890	3.14%	15,710	4.48%	1.71%	50.64%	2.10%	0%	0.28%
	18	13,510	1.94%	11,135	6.15%	1.66%	91.66%	2.69%	0.21%	1.61%
	17	2,539	0.36%	2,004	30.73%	1.49%	69.66%	0.36%	1.67%	4.53%
	23	22	0.00%	17	0%	0%	17.64%	0.00%	1.34%	3.69%
26	25	477,823	68.61%	362,081	10.76%	71.80%	75.95%	73.71%	1.50%	3.94%
	21	126,922	18.22%	102,078	11.04%	20.77%	71.41%	19.54%	0.73%	3.00%
	18	91,600	13.15%	77,199	5.21%	7.42%	32.58%	6.74%	0.91%	1.26%
27	18	463,692	66.58%	370,822	7.68%	67.19%	76.22%	68.46%	0.42%	1.36%
	21	153,037	21.97%	122,440	4.00%	11.55%	77.94%	23.11%	0.20%	1.32%
	25	79,433	11.40%	56,738	15.85%	21.21%	61.01%	8.38%	3.57%	7.48%
	17	183	0.02%	152	10.52%	0.03%	94.73%	0.03%	0%	0%

H000C9047 Plan Geography Splits (note: area listed in red if district does not contain total population of area and district also contains population outside of area).		
1	Counties	Escambia, Holmes|2|11,489 of 19,927, Okaloosa, Santa Rosa, Walton
	Cities	Century, Cinco Bayou, Crestview, De Funiak Springs, Destin, Esto, Fort Walton Beach, Freeport, Gulf Breeze, Jay, Laurel Hill, Mary Esther, Milton, Niceville, Noma, Paxton, Pensacola, Ponce de Leon, Shalimar, Valparaiso, Westville
	Vtd's	120590006|2|2538 of 3756
2	Counties	Bay, Calhoun, Franklin, Gadsden, Gulf, Holmes|2|8,438 of 19,927, Jackson, Jefferson, Leon, Liberty, Madison|2|4,028 of 19,224, Taylor, Wakulla, Washington
	Cities	Alford, Altha, Apalachicola, Bascom, Blountstown, Bonifay, Bristol, Callaway, Campbellton, Carrabelle, Caryville, Chattahoochee, Chipley, Cottondale, Ebro, Graceville, Grand Ridge, Greensboro, Greenville, Greenwood, Gretna, Havana, Jacob City, Lynn Haven, Malone, Marianna, Mexico Beach, Midway, Monticello, Panama City, Panama City Beach, Parker, Perry, Port St. Joe, Quincy, St. Marks, Sneads, Sopchoppy, Springfield, Tallahassee, Vernon, Wausau, Wewahitchka
	Vtd's	120590006|2|1218 of 3756, 120790001|2|2 of 3498, 120790007|2|258 of 1648, 120790010|2|253 of 3710
3	Counties	Alachua|2|202,969 of 247,336, Bradford, Clay|2|174,485 of 190,865, Columbia, Dixie, Gilchrist, Hamilton, Lafayette, Levy, Madison|2|15,196 of 19,224, Marion|3|52,727 of 331,298, Suwannee, Union
	Cities	Alachua, Archer, Bell, Branford, Bronson, Brooker, Cedar Key, Chiefland, Cross City, Dunnellon, Fanning Springs, Fort White, Gainesville|2|92999 of 124354, Hampton, High Springs, Horseshoe Beach, Inglis, Jasper, Jennings, Keystone Heights, La Crosse, Lake Butler, Lake City, Lawtey, Lee, Live Oak, Madison, Mayo, Micanopy, Newberry, Orange Park|2|6415 of 8412, Otter Creek, Penney Farms, Raiford, Starke, Trenton, Waldo, White Springs, Williston, Worthington Springs, Yankeetown
	Vtd's	120010004|2|39 of 1226, 120010006|2|790 of 1559, 120010013|2|18 of 3958, 120010031|2|5047 of 5470, 120010036|2|703 of 2600, 120010046|2|1355 of 4482, 120010054|2|2352 of 3971, 120190049|2|737 of 1724, 120190084|2|1601 of 1608, 120190088|2|27 of 1640, 120190089|2|2 of 217, 120190092|2|9 of 1442, 120190093|2|1047 of 1056, 120790001|2|3496 of 3498, 120790007|2|1390 of 1648, 120790010|2|3457 of 3710, 120830026|2|594 of 2521, 120830045|2|628 of 6503, 120830046|2|4335 of 4685, 120830051|2|1126 of 1393, 120830117|2|2324 of 2430, 120830118|2|324 of 2011
4	Counties	Baker, Duval|2|595,916 of 864,263, Nassau
	Cities	Atlantic Beach, Baldwin, Callahan, Fernandina Beach, Glen St. Mary, Hilliard, Jacksonville|2|553437 of 821784, Jacksonville Beach, Macclenny, Neptune Beach
	Vtd's	120310005|2|3872 of 4261, 120310010|2|134 of 2274, 120310012|2|2183 of 2208, 120310013|2|1710 of 3243, 120310014|2|475 of 3607, 120310023|2|1438 of 1980, 120310027|2|1872 of 3342, 120310061|2|2012 of 4403, 120310066|2|1048 of 2066, 120310067|2|3432 of 3745, 120310069|2|1986 of 3789, 120310072|2|2296 of 3142, 120310075|2|403 of 4156, 120310078|2|2658 of 2680, 120310084|2|2885 of 2929, 120310116|2|2 of 2206, 120310128|2|2123 of 2515, 120310138|2|2394 of 2452, 120310143|2|289 of 2622, 120310145|2|566 of 1835, 120310157|2|1923 of 3203, 120310164|2|1300 of 1491, 120310172|2|1582 of 1871, 120310177|2|1092 of 4474, 120310184|2|206 of 752, 120310186|2|1927 of 2391, 120310191|2|767 of 2844, 120310192|2|1220 of 2370, 120310198|2|2411 of 2675, 120310200|2|747 of 2999, 120310205|2|820 of 842, 120310213|2|1975 of 4458, 120310215|2|1448 of 3981, 120310229|2|775 of 1691, 120310235|2|1293 of 4271, 120310237|2|2908 of 3379, 120310238|2|184 of 3670, 120310241|2|7223 of 9487, 120310245|2|3592 of 3775, 120310275|2|2387 of 2522, 120310277|2|2374 of 2844, 120310280|2|3056 of 3580
5	Counties	Alachua|2|44,367 of 247,336, Clay|2|16,380 of 190,865, Duval|2|268,347 of 864,263, Lake|3|17,490 of 297,052, Marion|3|9,248 of 331,298, Orange|5|279,015 of 1,145,956, Putnam|2|25,467 of 74,364, Seminole|2|36,031 of 422,718
	Cities	Apopka|2|32604 of 41542, Eatonville, Gainesville|2|31355 of 124354, Green Cove Springs, Hawthorne, Jacksonville|2|268347 of 821784, McIntosh, Orange Park|2|1997 of 8412, Orlando|4|77913 of 238300, Palatka, Reddick, Sanford|2|30131 of 53570
	Vtd's	120010004|2|1187 of 1226, 120010006|2|769 of 1559, 120010013|2|3940 of 3958, 120010031|2|423 of 5470, 120010036|2|1897 of 2600, 120010046|2|3127 of 4482, 120010054|2|1619 of 3971, 120190049|2|987 of 1724, 120190084|2|7 of 1608, 120190088|2|1613 of 1640, 120190089|2|215 of 217, 120190092|2|1433 of 1442, 120190093|2|9 of 1056, 120310005|2|389 of 4261, 120310010|2|2140 of 2274, 120310012|2|25 of 2208, 120310013|2|1533 of 3243, 120310014|2|3132 of 3607, 120310023|2|542 of 1980, 120310027|2|1470 of 3342, 120310061|2|2391 of 4403, 120310066|2|1018 of 2066, 120310067|2|313 of 3745, 120310069|2|1803 of 3789, 120310072|2|846 of 3142, 120310075|2|3753 of 4156, 120310078|2|22 of 2680, 120310084|2|44 of 2929, 120310116|2|2204 of 2206, 120310128|2|392 of 2515, 120310138|2|58 of 2452, 120310143|2|2333 of 2622, 120310145|2|1269 of 1835, 120310157|2|1280 of 3203, 120310164|2|191 of 1491, 120310172|2|289 of 1871, 120310177|2|3382 of 4474, 120310184|2|546 of 752, 120310186|2|464 of 2391, 120310191|2|2077 of 2844, 120310192|2|1150 of 2370, 120310198|2|264 of 2675, 120310200|2|2252 of 2999, 120310205|2|22 of 842, 120310213|2|2483 of 4458, 120310215|2|2533 of 3981, 120310229|2|916 of 1691, 120310235|2|2978 of 4271, 120310237|2|471 of 3379, 120310238|2|3486 of 3670, 120310241|2|2264 of 9487, 120310245|2|183 of 3775, 120310275|2|135 of 2522, 120310277|2|470 of 2844, 120310280|2|524 of 3580, 120690003|2|117 of 1984, 120690008|2|2263 of 3901, 120690116|2|1874 of 2308, 120690118|2|1282 of 4837, 120830026|2|1927 of 2521, 120830030|2|779 of 3787, 120830031|2|2452 of 2463, 120950023|2|744 of 5266, 120950058|2|169 of 2416, 120950059|2|319 of 3793, 120950061|2|4586 of 5132, 120950062|2|40 of 1947, 120950066|2|176 of 994, 120950079|2|2992 of 3191, 120950081|2|4368 of 5139, 120950082|2|3625 of 5339, 120950085|2|2751 of 4445, 120950150|2|304 of 3406, 120950160|2|338 of 1721, 120950210|2|69 of 1548, 120950268|2|3965 of 4767, 120950269|2|2242 of 2889, 120950281|2|6929 of 7125, 120950287|2|2720 of 6604,

H000C9047 Plan Geography Splits (note: area listed in red if district does not contain total population of area and district also contains population outside of area).		
		120950290|2|3473 of 3940, 121070057|2|803 of 826, 121070082|2|681 of 714, 121070084|2|558 of 607, 121070098|2|47 of 531, 121070100|2|45 of 2534
6	Counties	Flagler, Putnam|2|48,897 of 74,364, St. Johns, Volusia|2|361,713 of 494,593
	Cities	Beverly Beach, Bunnell, Crescent City, Daytona Beach, Daytona Beach Shores, DeLand, Edgewater, Flagler Beach, Hastings, Holly Hill, Interlachen, Lake Helen, Marineland, New Smyrna Beach, Oak Hill, Ormond Beach, Palm Coast, Pierson, Pomona Park, Ponce Inlet, Port Orange, St. Augustine, St. Augustine Beach, South Daytona, Welaka
	Vtd's	121070057|2|23 of 826, 121070082|2|33 of 714, 121070084|2|49 of 607, 121070098|2|484 of 531, 121070100|2|2489 of 2534, 121270046|2|482 of 1314, 121270052|2|276 of 1104, 121270080|2|1564 of 3654
7	Counties	Orange|5|176,778 of 1,145,956, Seminole|2|386,687 of 422,718, Volusia|2|132,880 of 494,593
	Cities	Altamonte Springs, Apopka|2|8938 of 41542, Casselberry, DeBary, Deltona, Lake Mary, Longwood, Maitland, Orange City, Orlando|4|13291 of 238300, Oviedo, Sanford|2|23439 of 53570, Winter Park, Winter Springs
	Vtd's	120950057|2|194 of 1794, 120950058|2|2247 of 2416, 120950059|2|3474 of 3793, 120950061|2|546 of 5132, 120950062|2|1907 of 1947, 120950066|2|818 of 994, 120950081|2|771 of 5139, 120950082|2|1714 of 5339, 120950085|2|1694 of 4445, 120950252|2|3130 of 4817, 120950255|2|1264 of 2349, 120950259|2|5232 of 5697, 121270046|2|832 of 1314, 121270052|2|828 of 1104, 121270080|2|2090 of 3654
8	Counties	Brevard, Indian River, Orange|5|14,940 of 1,145,956
	Cities	Cape Canaveral, Cocoa, Cocoa Beach, Fellsmere, Grant-Valkaria, Indialantic, Indian Harbour Beach, Indian River Shores, Malabar, Melbourne, Melbourne Beach, Melbourne Village, Orchid, Palm Bay, Palm Shores, Rockledge, Satellite Beach, Sebastian, Titusville, Vero Beach, West Melbourne
	Vtd's	120950196|2|228 of 9159, 120950205|2|163 of 9008, 120950259|2|465 of 5697
9	Counties	Orange|5|356,415 of 1,145,956, Osceola, Polk|4|71,245 of 602,095
	Cities	Davenport, Haines City, Kissimmee, Lake Hamilton, Orlando|4|68550 of 238300, St. Cloud
	Vtd's	120950020|2|749 of 3326, 120950099|2|4468 of 4514, 120950117|2|3565 of 3602, 120950172|2|1965 of 3877, 120950196|2|8931 of 9159, 120950205|2|8845 of 9008, 120950252|2|1687 of 4817, 121050003|2|7372 of 8463, 121050070|2|1231 of 4943, 121050080|2|12425 of 15990, 121050083|2|5373 of 5463, 121050084|2|5555 of 5598, 121050087|2|1895 of 2039
10	Counties	Lake|3|259,974 of 297,052, Orange|5|318,808 of 1,145,956, Polk|4|117,563 of 602,095
	Cities	Astatula, Auburndale, Bay Lake, Belle Isle, Clermont, Edgewood, Eustis, Fruitland Park, Groveland, Howey-in-the-Hills, Lake Alfred, Lake Buena Vista, Leesburg, Mascotte, Minneola, Montverde, Mount Dora, Oakland, Ocoee, Orlando|4|78546 of 238300, Polk City, Tavares, Umatilla, Windermere, Winter Garden, Winter Haven|2|25035 of 33874
	Vtd's	120690008|2|1638 of 3901, 120690042|2|2399 of 2765, 120690073|2|3272 of 5440, 120690116|2|434 of 2308, 120690118|2|3555 of 4837, 120950020|2|2577 of 3326, 120950023|2|4522 of 5266, 120950057|2|1600 of 1794, 120950079|2|199 of 3191, 120950099|2|46 of 4514, 120950117|2|37 of 3602, 120950150|2|3102 of 3406, 120950160|2|1383 of 1721, 120950172|2|1912 of 3877, 120950210|2|1479 of 1548, 120950255|2|1085 of 2349, 120950268|2|802 of 4767, 120950269|2|647 of 2889, 120950281|2|196 of 7125, 120950287|2|3884 of 6604, 120950290|2|467 of 3940, 121050003|2|1091 of 8463, 121050006|2|9501 of 9541, 121050024|2|13 of 4491, 121050041|2|50 of 1204, 121050065|2|3641 of 4027, 121050070|2|3712 of 4943, 121050075|2|7376 of 7813, 121050080|2|3565 of 15990, 121050083|2|90 of 5463, 121050084|2|43 of 5598, 121050126|2|68 of 9044, 121050128|2|13048 of 13050, 121050129|2|5156 of 7970
11	Counties	Citrus, Hernando, Lake|3|19,588 of 297,052, Marion|3|269,323 of 331,298, Sumter
	Cities	Belleview, Brooksville, Bushnell, Center Hill, Coleman, Crystal River, Inverness, Lady Lake, Ocala, Webster, Weeki Wachee, Wildwood
	Vtd's	120690003|2|1867 of 1984, 120690042|2|366 of 2765, 120690073|2|2168 of 5440, 120830030|2|3008 of 3787, 120830031|2|11 of 2463, 120830045|2|5875 of 6503, 120830046|2|350 of 4685, 120830051|2|267 of 1393, 120830117|2|106 of 2430, 120830118|2|1687 of 2011
12	Counties	Hillsborough|4|103,884 of 1,229,226, Pasco, Pinellas|3|127,763 of 916,542
	Cities	Dade City, New Port Richey, Oldsmar, Port Richey, St. Leo, San Antonio, Tarpon Springs, Zephyrhills
	Vtd's	120570162|2|2149 of 2731, 120570163|2|14 of 2494, 120570193|2|151 of 286, 120570195|2|1572 of 2602, 120570200|2|4095 of 4106, 120570230|3|1962 of 4090, 121030292|2|803 of 3943
13	Counties	Pinellas
	Cities	Belleair, Belleair Beach, Belleair Bluffs, Belleair Shore, Clearwater, Dunedin, Gulfport, Indian Rocks Beach, Indian Shores, Kenneth City, Largo, Madeira Beach, North Redington Beach, Pinellas Park, Redington Beach, Redington Shores, Safety Harbor, St. Pete Beach, St. Petersburg|2|152335 of 244769, Seminole, South Pasadena, Treasure Island

H000C9047 Plan Geography Splits (note: area listed in red if district does not contain total population of area and district also contains population outside of area).		
	Vtd's	121030031|2|3 of 2496, 121030032|2|414 of 1878, 121030033|2|2058 of 2566, 121030034|2|1489 of 2881, 121030035|2|2286 of 3657, 121030036|2|1629 of 2354, 121030037|2|1310 of 1388, 121030103|2|292 of 2975, 121030106|2|2575 of 2584, 121030113|2|1597 of 2693, 121030114|2|2333 of 2439, 121030292|2|3140 of 3943
14	Counties	Hillsborough|4|603,911 of 1,229,226, Pinellas|3|92,434 of 916,542
	Cities	St. Petersburg|2|92434 of 244769, Tampa|2|288792 of 335709
	Vtd's	120570162|2|582 of 2731, 120570163|2|2480 of 2494, 120570193|2|135 of 286, 120570195|2|1030 of 2602, 120570200|2|11 of 4106, 120570230|3|679 of 4090, 120570241|2|235 of 2942, 120570263|2|178 of 4083, 120570392|2|440 of 2336, 120570396|2|3516 of 3534, 121030031|2|2493 of 2496, 121030032|2|1464 of 1878, 121030033|2|508 of 2566, 121030034|2|1392 of 2881, 121030035|2|1371 of 3657, 121030036|2|725 of 2354, 121030037|2|78 of 1388, 121030103|2|2683 of 2975, 121030106|2|9 of 2584, 121030113|2|1096 of 2693, 121030114|2|106 of 2439
15	Counties	Hillsborough|4|409,751 of 1,229,226, Polk|4|286,594 of 602,095
	Cities	Bartow, Lakeland, Mulberry, Plant City, Tampa|2|46917 of 335709, Temple Terrace
	Vtd's	120570230|3|1449 of 4090, 120570241|2|2707 of 2942, 120570263|2|3905 of 4083, 120570392|2|1896 of 2336, 120570396|2|18 of 3534, 121050006|2|40 of 9541, 121050024|2|4478 of 4491, 121050041|2|1154 of 1204, 121050065|2|386 of 4027, 121050078|2|1553 of 7043, 121050100|2|1551 of 3339, 121050102|2|46 of 493
16	Counties	Manatee|2|316,897 of 322,833, Sarasota
	Cities	Anna Maria, Bradenton, Bradenton Beach, Holmes Beach, Longboat Key, North Port, Palmetto, Sarasota, Venice
	Vtd's	120810019|2|5855 of 6430, 120810206|2|1178 of 2166
17	Counties	Charlotte, DeSoto, Glades, Hardee, Highlands, Hillsborough|4|111,680 of 1,229,226, Lee|2|77,798 of 618,754, Manatee|2|5,936 of 322,833, Okeechobee, Polk|4|126,693 of 602,095
	Cities	Arcadia, Avon Park, Bowling Green, Dundee, Eagle Lake, Fort Meade, Frostproof, Highland Park, Hillcrest Heights, Lake Placid, Lake Wales, Moore Haven, Okeechobee, Punta Gorda, Sebring, Wauchula, Winter Haven|2|8839 of 33874, Zolfo Springs
	Vtd's	120710009|2|6288 of 7265, 120710012|2|1558 of 2651, 120710063|2|3239 of 3250, 120710072|2|37 of 2853, 120710097|2|1951 of 1952, 120710112|2|2274 of 2581, 120710113|2|2271 of 3293, 120710235|2|556 of 4508, 120810019|2|575 of 6430, 120810206|2|988 of 2166, 121050075|2|437 of 7813, 121050078|2|5490 of 7043, 121050087|2|144 of 2039, 121050100|2|1788 of 3339, 121050102|2|447 of 493, 121050126|2|8976 of 9044, 121050128|2|2 of 13050, 121050129|2|2814 of 7970
18	Counties	Martin, Palm Beach|4|272,237 of 1,320,134, St. Lucie
	Cities	Fort Pierce, Juno Beach, Jupiter, Jupiter Inlet Colony, Jupiter Island, North Palm Beach, Ocean Breeze Park, Palm Beach Gardens, Palm Beach Shores, Port St. Lucie, Riviera Beach|3|4202 of 32488, Royal Palm Beach|3|14868 of 34140, St. Lucie Village, Sewall's Point, Stuart, Tequesta, West Palm Beach|3|20572 of 99919
	Vtd's	120990208|2|1354 of 1783, 120990230|2|2647 of 3333, 120990232|2|1432 of 2929, 120990234|2|100 of 934, 120990303|2|2791 of 2796, 120990675|2|2326 of 3195, 120990685|2|134 of 1527, 120990758|2|1 of 1365, 120990771|2|623 of 727
19	Counties	Collier|2|155,389 of 321,520, Lee|2|540,956 of 618,754
	Cities	Bonita Springs, Cape Coral, Fort Myers, Fort Myers Beach, Marco Island, Naples, Sanibel
	Vtd's	120210010|2|1508 of 2036, 120210092|2|320 of 2268, 120210112|2|2225 of 4281, 120710009|2|977 of 7265, 120710012|2|1093 of 2651, 120710063|2|11 of 3250, 120710072|2|2816 of 2853, 120710097|2|1 of 1952, 120710112|2|307 of 2581, 120710113|2|1022 of 3293, 120710235|2|3952 of 4508
20	Counties	Broward|6|450,832 of 1,748,066, Hendry|2|17,250 of 39,140, Palm Beach|4|228,263 of 1,320,134
	Cities	Belle Glade, Boynton Beach|2|19971 of 68217, Clewiston, Cloud Lake, Deerfield Beach|3|26242 of 75018, Fort Lauderdale|3|59527 of 165521, Glen Ridge, Haverhill, Lake Park, Lake Worth|2|10654 of 34910, Lantana|2|4654 of 10423, Lauderdale Lakes, Lauderhill, Loxahatchee Groves, Mangonia Park, Margate|2|14727 of 53284, North Lauderdale, Oakland Park|2|20289 of 41363, Pahokee, Plantation|3|13381 of 84955, Pompano Beach|3|46314 of 99845, Riviera Beach|3|28156 of 32488, Royal Palm Beach|3|16165 of 34140, South Bay, Sunrise|3|62665 of 84439, Tamarac, West Palm Beach|3|48784 of 99919
	Vtd's	120110010|2|1509 of 1634, 120110069|2|4326 of 4334, 120110088|2|1050 of 1053, 120110120|2|4534 of 6202, 120110216|2|1836 of 4005, 120110222|2|192 of 2024, 120110501|2|2570 of 2624, 120110503|2|765 of 1606, 120110504|2|4539 of 5624, 120110538|2|1725 of 2124, 120110539|2|217 of 1486, 120110543|2|31 of 896, 120510018|2|493 of 3137, 120990208|2|429 of 1783, 120990230|2|686 of 3333, 120990232|2|1497 of 2929, 120990234|2|834 of 934, 120990242|2|33 of 726, 120990247|2|1440 of 3897, 120990248|2|786 of 3218, 120990250|2|215 of 587, 120990252|2|379 of 1035, 120990254|2|776 of 3585, 120990303|2|5 of 2796, 120990675|2|869 of 3195, 120990685|2|1393 of 1527, 120990737|2|971 of 5837, 120990758|2|1364 of 1365, 120990772|2|3338 of 3364, 120990779|2|2760 of 4107, 120990800|2|1013 of 5484, 120990803|2|962 of 5319, 120990814|2|2748 of 2755

H000C9047 Plan Geography Splits (note: area listed in red if district does not contain total population of area and district also contains population outside of area).		
21	Counties	Broward|6|272,465 of 1,748,066, Palm Beach|4|423,880 of 1,320,134
	Cities	Coconut Creek, Coral Springs, Deerfield Beach|3|33897 of 75018, Greenacres, Margate|2|38557 of 53284, Parkland, Pompano Beach|3|1447 of 99845, Royal Palm Beach|3|3107 of 34140, Wellington
	Vtd's	120110216|2|2169 of 4005, 120110222|2|1832 of 2024, 120990252|2|656 of 1035, 120990254|2|2809 of 3585, 120990262|2|1070 of 2339, 120990265|2|17 of 3747, 120990344|2|2477 of 2495, 120990503|2|1738 of 2210, 120990504|2|614 of 617, 120990511|2|459 of 463, 120990578|2|396 of 1253, 120990737|2|4866 of 5837
22	Counties	Broward|6|300,591 of 1,748,066, Palm Beach|4|395,754 of 1,320,134
	Cities	Atlantis, Boca Raton, Boynton Beach|2|48246 of 68217, Briny Breezes, Deerfield Beach|3|14879 of 75018, Delray Beach, Fort Lauderdale|3|105994 of 165521, Golf, Gulf Stream, Highland Beach, Hillsboro Beach, Hypoluxo, Lake Clarke Shores, Lake Worth|2|24256 of 34910, Lantana|2|5769 of 10423, Lauderdale-by-the-Sea, Lazy Lake, Lighthouse Point, Manalapan, Oakland Park|2|21074 of 41363, Ocean Ridge, Palm Beach, Palm Springs, Plantation|3|67640 of 84955, Pompano Beach|3|52084 of 99845, Riviera Beach|3|130 of 32488, Sea Ranch Lakes, South Palm Beach, Sunrise|3|1257 of 84439, West Palm Beach|3|30563 of 99919, Wilton Manors
	Vtd's	120110010|2|125 of 1634, 120110069|2|8 of 4334, 120110088|2|3 of 1053, 120110120|2|1668 of 6202, 120110333|2|803 of 3297, 120110351|2|454 of 2650, 120110501|2|54 of 2624, 120110503|2|841 of 1606, 120110504|2|1085 of 5624, 120110538|2|399 of 2124, 120110539|2|1269 of 1486, 120110543|2|865 of 896, 120990242|2|693 of 726, 120990247|2|2457 of 3897, 120990248|2|2432 of 3218, 120990250|2|372 of 587, 120990262|2|1269 of 2339, 120990265|2|3730 of 3747, 120990344|2|18 of 2495, 120990503|2|472 of 2210, 120990504|2|3 of 617, 120990511|2|4 of 463, 120990578|2|857 of 1253, 120990771|2|104 of 727, 120990772|2|26 of 3364, 120990779|2|1347 of 4107, 120990800|2|4471 of 5484, 120990803|2|4357 of 5319, 120990814|2|7 of 2755
23	Counties	Broward|6|526,114 of 1,748,066, Miami-Dade|5|170,231 of 2,496,435
	Cities	Aventura, Bal Harbour, Bay Harbor Islands, Cooper City, Dania Beach, Davie, Fort Lauderdale|3|0 of 165521, Golden Beach, Hallandale Beach, Hollywood, Indian Creek, Miami Beach, North Bay Village, Pembroke Pines|3|99005 of 154750, Plantation|3|3934 of 84955, Southwest Ranches, Sunny Isles Beach, Sunrise|3|20517 of 84439, Surfside, Weston
	Vtd's	120110333|2|2494 of 3297, 120110351|2|2196 of 2650, 120110778|2|1323 of 1809, 120110779|2|120 of 1984, 120110790|2|1069 of 2310, 120110807|2|411 of 4484, 120110835|2|1293 of 3452, 120860081|2|21 of 3259
24	Counties	Broward|6|129,757 of 1,748,066, Miami-Dade|5|566,588 of 2,496,435
	Cities	Biscayne Park, El Portal, Miami|2|148279 of 399457, Miami Gardens, Miami Shores, Miramar|2|88380 of 122041, North Miami, North Miami Beach, Opa-locka, Pembroke Park, Pembroke Pines|3|21119 of 154750, West Park
	Vtd's	120110764|2|2989 of 7441, 120110778|2|486 of 1809, 120110779|2|1864 of 1984, 120110790|2|1241 of 2310, 120860081|2|3238 of 3259, 120860313|2|5822 of 6155
25	Counties	Broward|6|68,307 of 1,748,066, Collier|2|166,131 of 321,520, Hendry|2|21,890 of 39,140, Miami-Dade|5|440,016 of 2,496,435
	Cities	Doral, Everglades, Hialeah|2|162856 of 224669, Hialeah Gardens, LaBelle, Medley, Miami Lakes, Miramar|2|33661 of 122041, Pembroke Pines|3|34626 of 154750, Sweetwater
	Vtd's	120110764|2|4452 of 7441, 120110807|2|4073 of 4484, 120110835|2|2159 of 3452, 120210010|2|528 of 2036, 120210092|2|1948 of 2268, 120210112|2|2056 of 4281, 120510018|2|2644 of 3137, 120860313|2|333 of 6155, 120860454|2|2340 of 3346, 120860455|2|540 of 3355, 120860456|2|829 of 4377, 120860471|2|4174 of 5834, 120860615|2|51 of 2550
26	Counties	Miami-Dade|5|623,255 of 2,496,435, Monroe
	Cities	Florida City, Homestead|2|42640 of 60512, Islamorada, Village of Islands, Key Colony Beach, Key West, Layton, Marathon
	Vtd's	120861043|2|569 of 2631, 120861104|2|558 of 2082, 120861115|2|319 of 1176, 120861221|2|1973 of 3284, 120861268|2|2 of 2754, 120861297|2|454 of 540, 120861299|2|188 of 292, 120861360|2|140 of 144, 120861386|2|39 of 469
27	Counties	Miami-Dade
	Cities	Coral Gables, Cutler Bay, Hialeah|2|61813 of 224669, Homestead|2|17872 of 60512, Key Biscayne, Miami|2|251178 of 399457, Miami Springs, Palmetto Bay, Pinecrest, South Miami, Virginia Gardens, West Miami
	Vtd's	120860454|2|1006 of 3346, 120860455|2|2815 of 3355, 120860456|2|3548 of 4377, 120860471|2|1660 of 5834, 120860615|2|2499 of 2550, 120861043|2|2062 of 2631, 120861104|2|1524 of 2082, 120861115|2|857 of 1176, 120861221|2|1311 of 3284, 120861268|2|2752 of 2754, 120861297|2|86 of 540, 120861299|2|104 of 292, 120861360|2|4 of 144, 120861386|2|430 of 469

Amendment 2 to
HB 6005

SPUBC0170

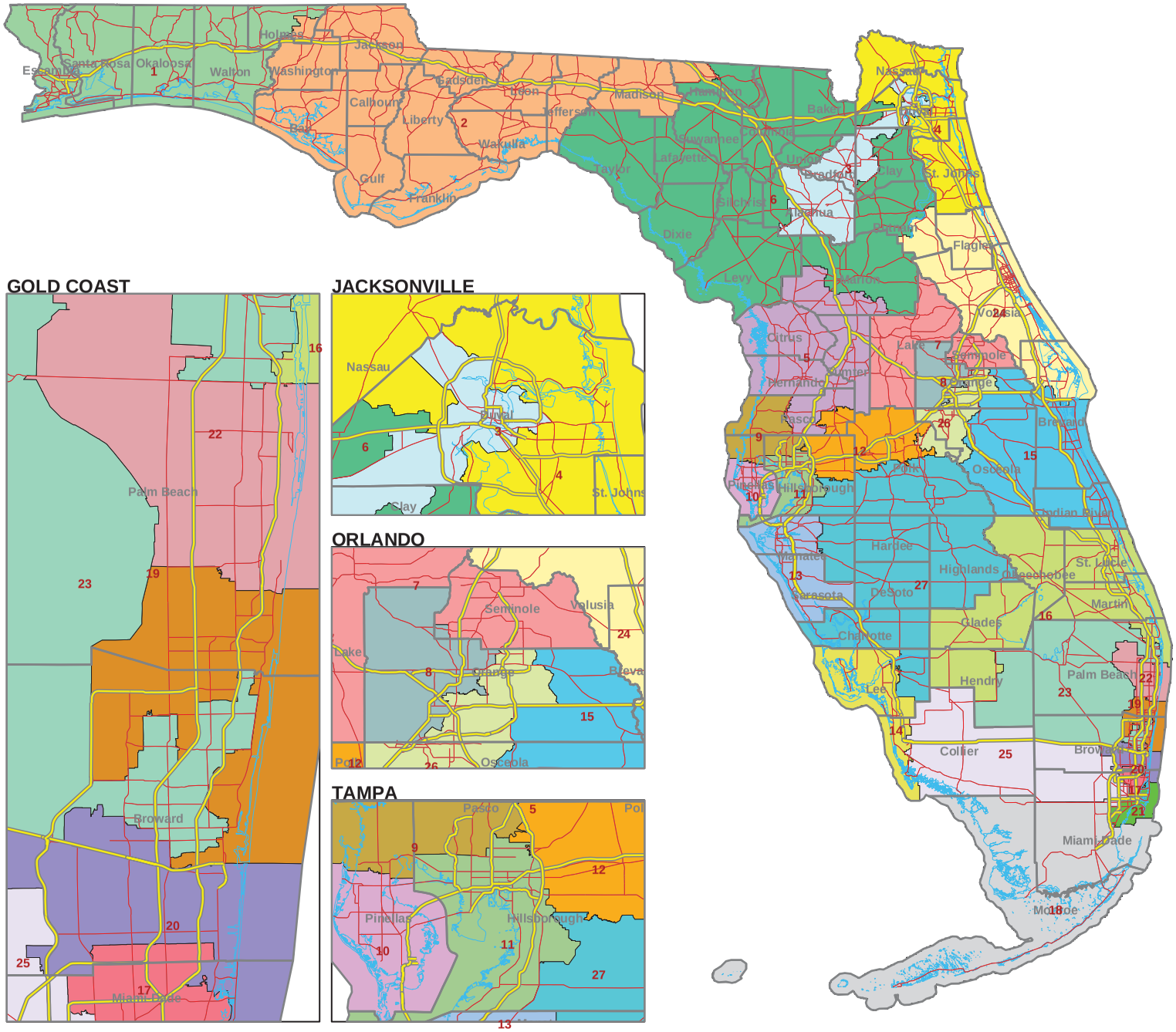

Florida House of Representatives
Redistricting Committee
402 S. Monroe Street
House Office Building
Tallahassee, FL 32399
www.floridaredistricting.org

N
W E
S

Legend

- 7 District Number
- District Boundary
- County Boundary
- Interstate Highway
- Major Highway
- Shoreline

SPUBC0170

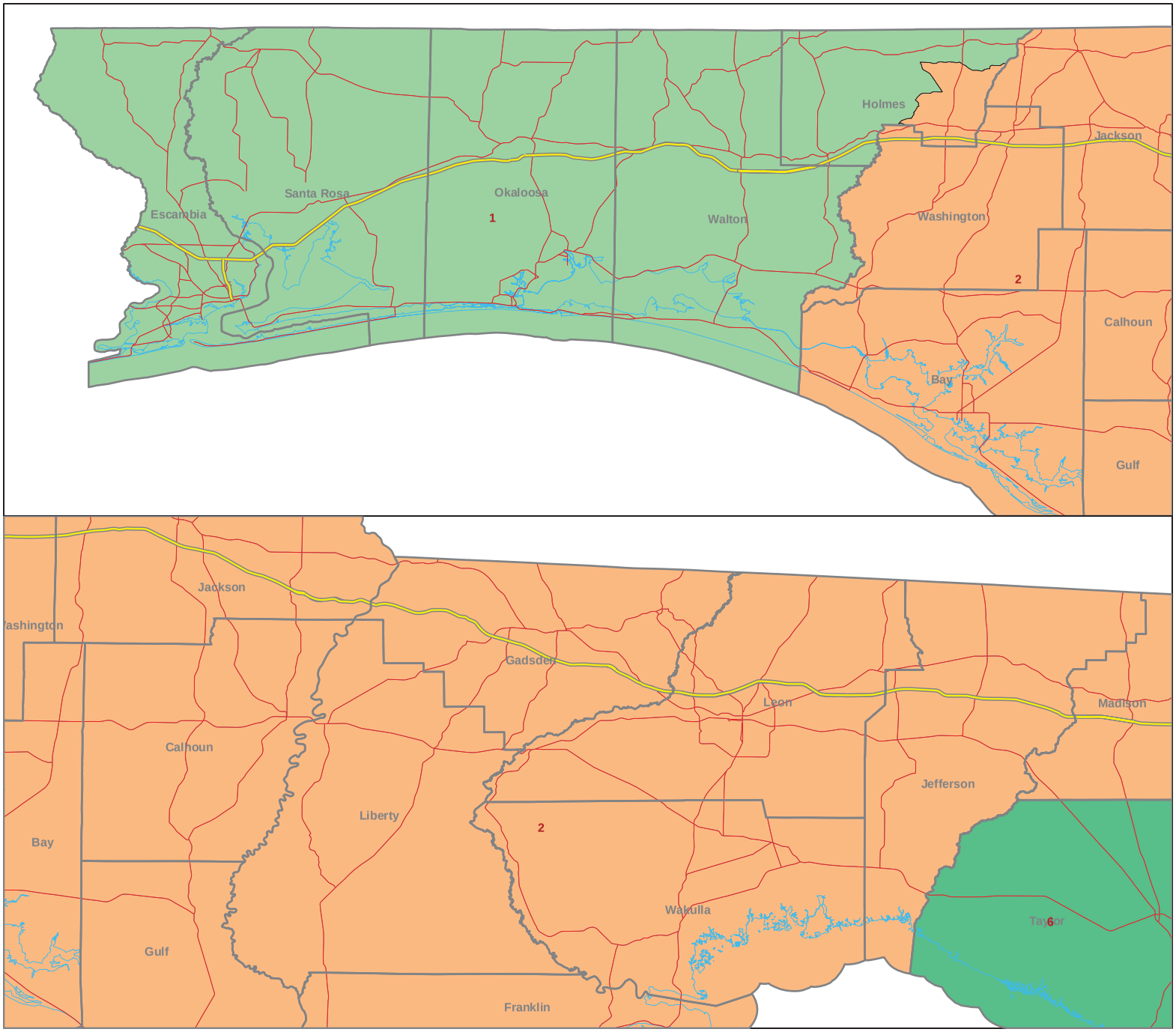

Florida House of Representatives
Redistricting Committee
402 S. Monroe Street
House Office Building
Tallahassee, FL 32399
www.floridaredistricting.org

N
W E
S

Legend

- 7 District Number
- District Boundary
- County Boundary
- Interstate Highway
- Major Highway
- Shoreline

SPUBC0170

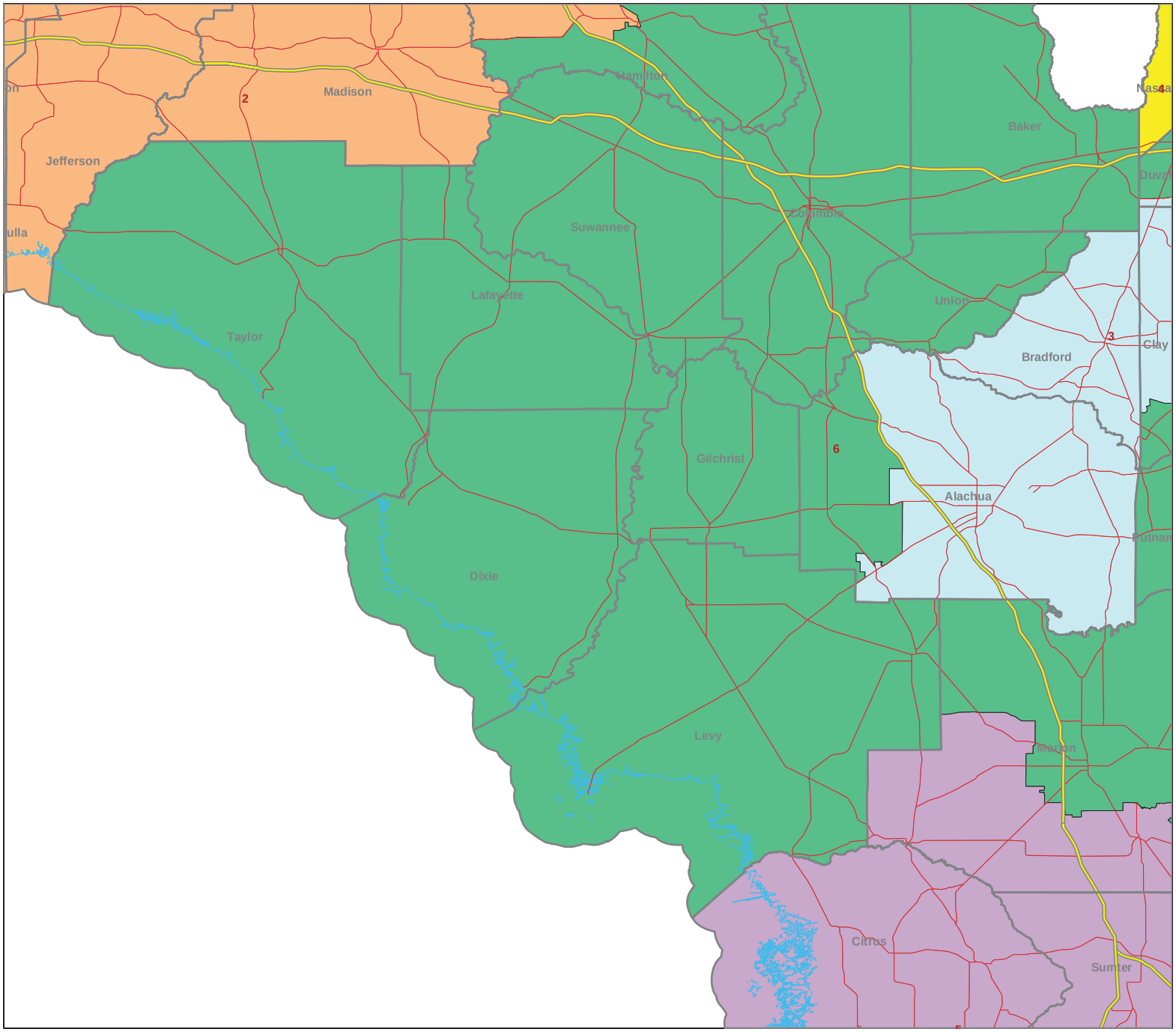

Florida House of Representatives
Redistricting Committee
402 S. Monroe Street
House Office Building
Tallahassee, FL 32399
www.floridaredistricting.org

N
W E
S

Legend

- 7 District Number
- District Boundary
- County Boundary
- Interstate Highway
- Major Highway
- Shoreline

SPUBC0170

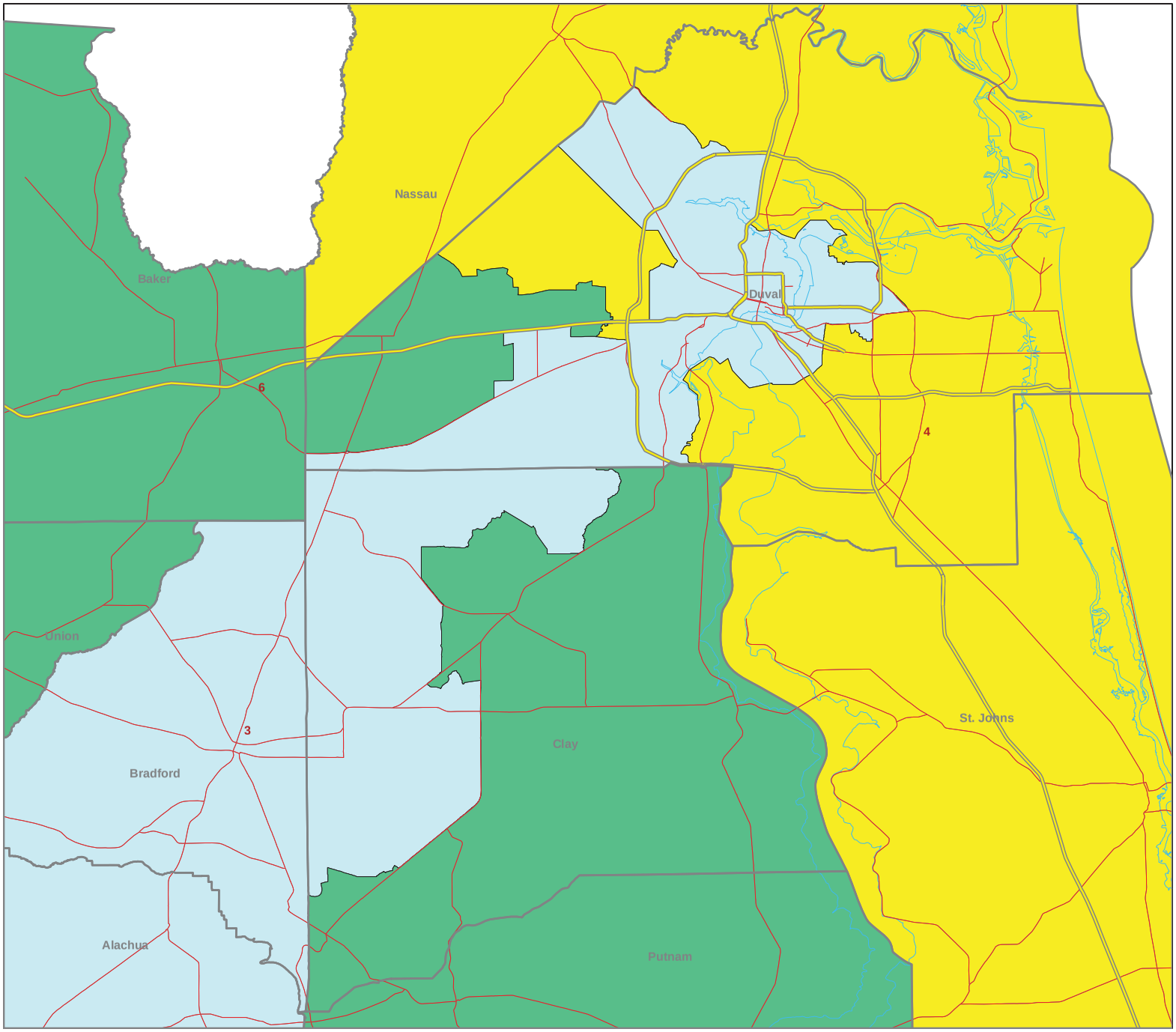

Florida House of Representatives
Redistricting Committee
402 S. Monroe Street
House Office Building
Tallahassee, FL 32399
www.floridaredistricting.org

N
W E
S

Legend

- 7 District Number
- District Boundary
- County Boundary
- Interstate Highway
- Major Highway
- Shoreline

SPUBC0170

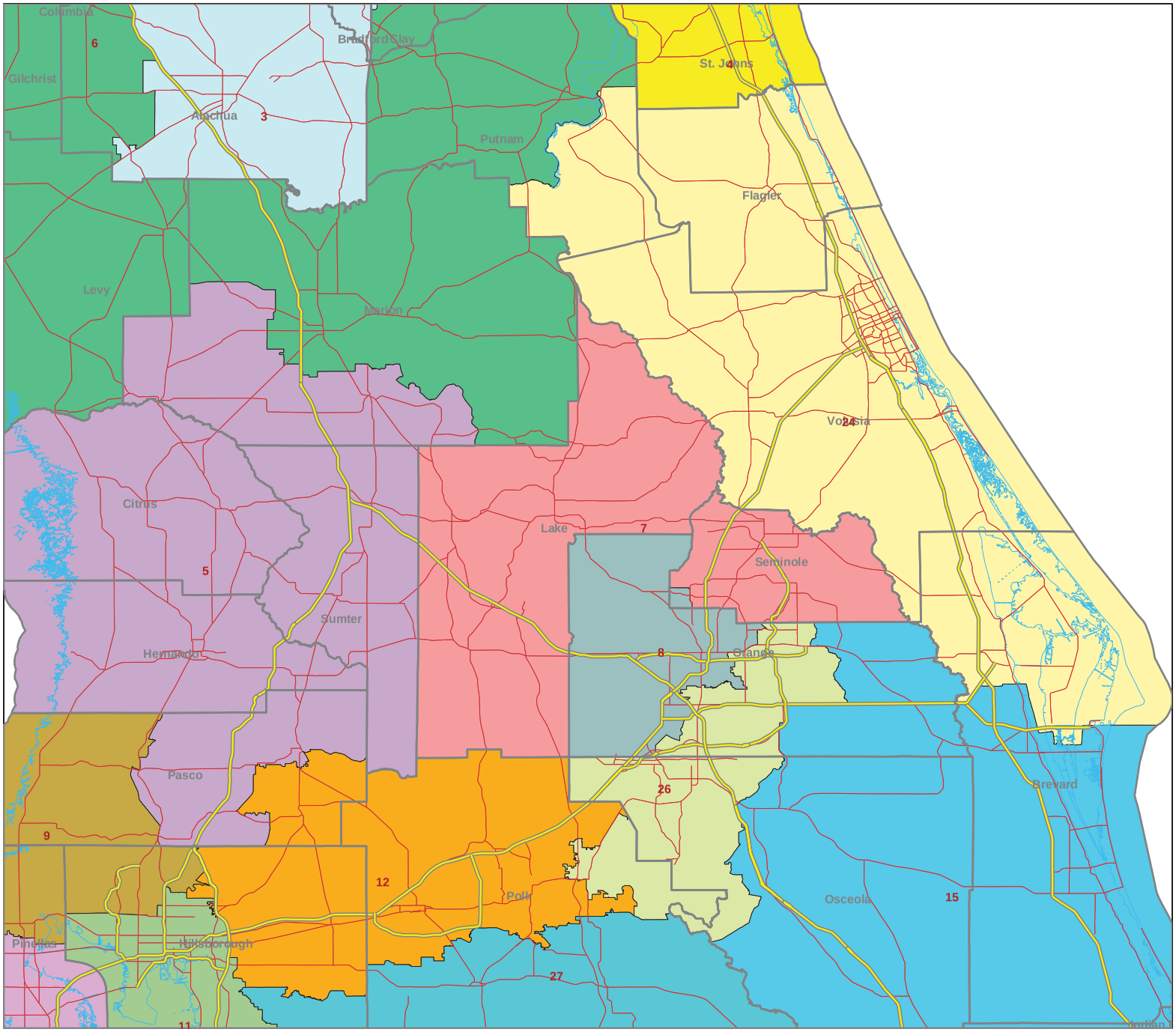

Florida House of Representatives
Redistricting Committee
402 S. Monroe Street
House Office Building
Tallahassee, FL 32399
www.floridaredistricting.org

N
W E
S

Legend

- 7 District Number
- District Boundary
- County Boundary
- Interstate Highway
- Major Highway
- Shoreline

SPUBC0170

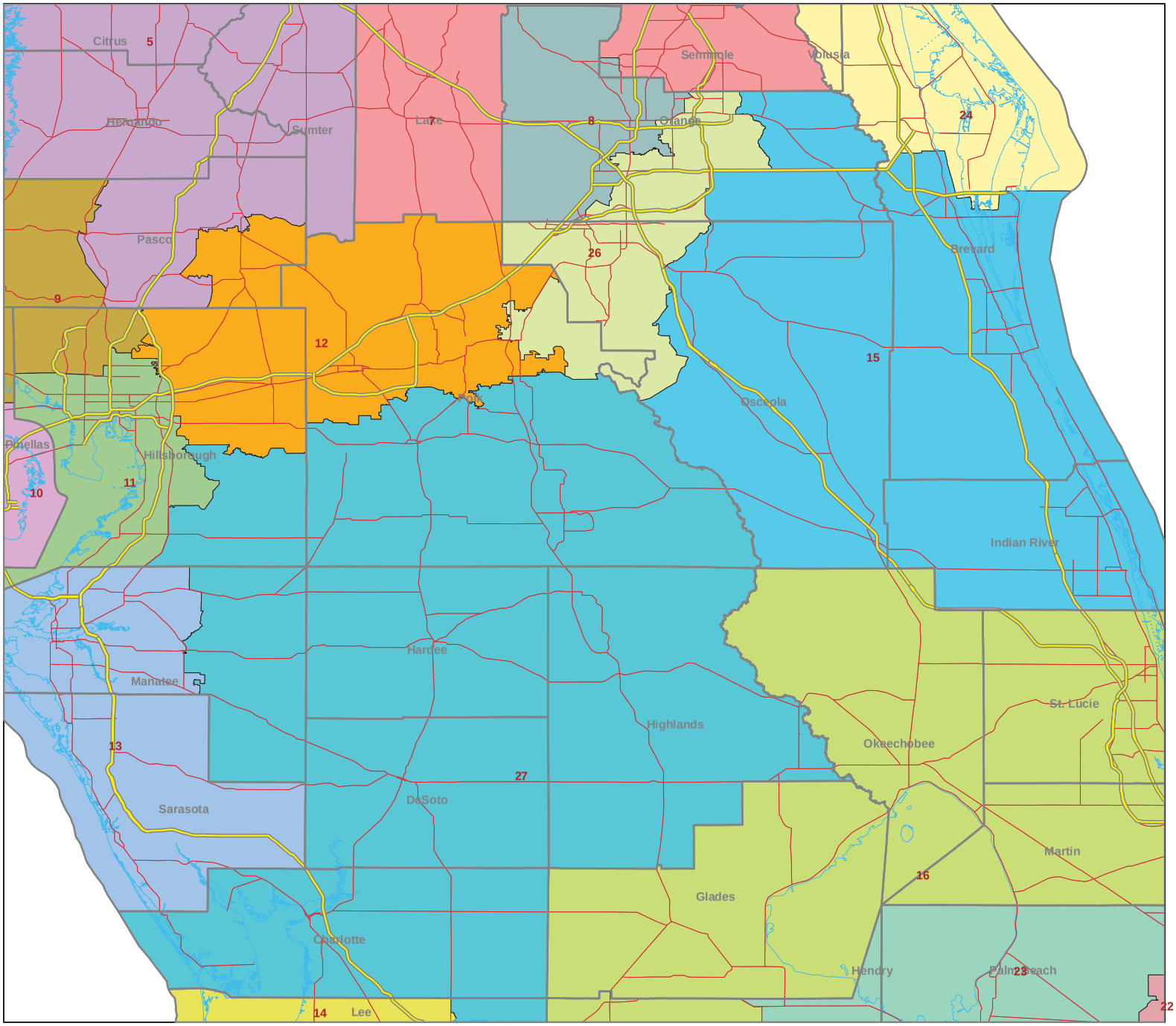

Florida House of Representatives
Redistricting Committee
402 S. Monroe Street
House Office Building
Tallahassee, FL 32399
www.floridaredistricting.org

N
W E
S

Legend

- 7 District Number
- District Boundary
- County Boundary
- Interstate Highway
- Major Highway
- Shoreline

SPUBC0170

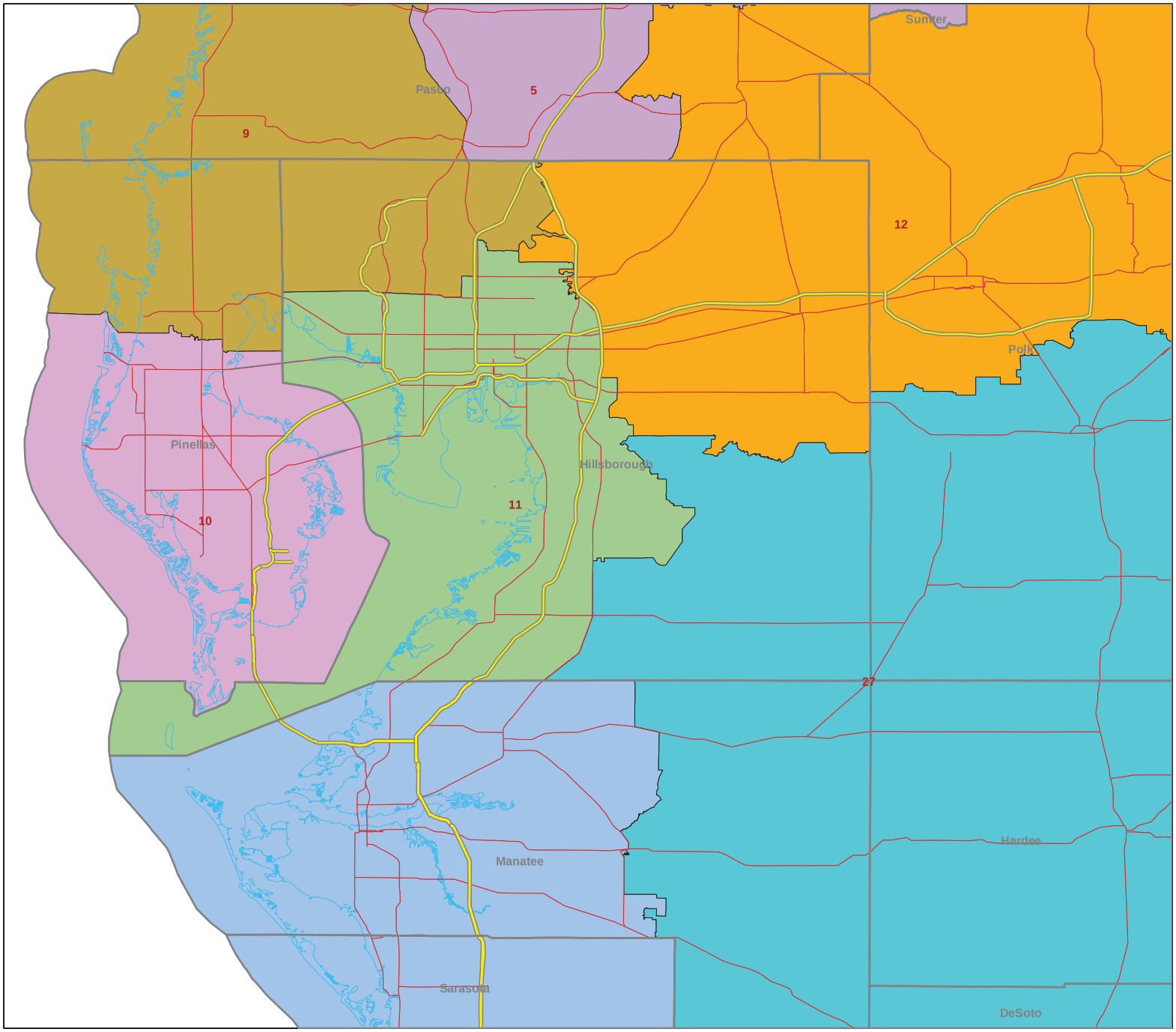

Florida House of Representatives
Redistricting Committee
402 S. Monroe Street
House Office Building
Tallahassee, FL 32399
www.floridaredistricting.org

N
W E
S

Legend

- 7 District Number
- District Boundary
- County Boundary
- Interstate Highway
- Major Highway
- Shoreline

SPUBC0170

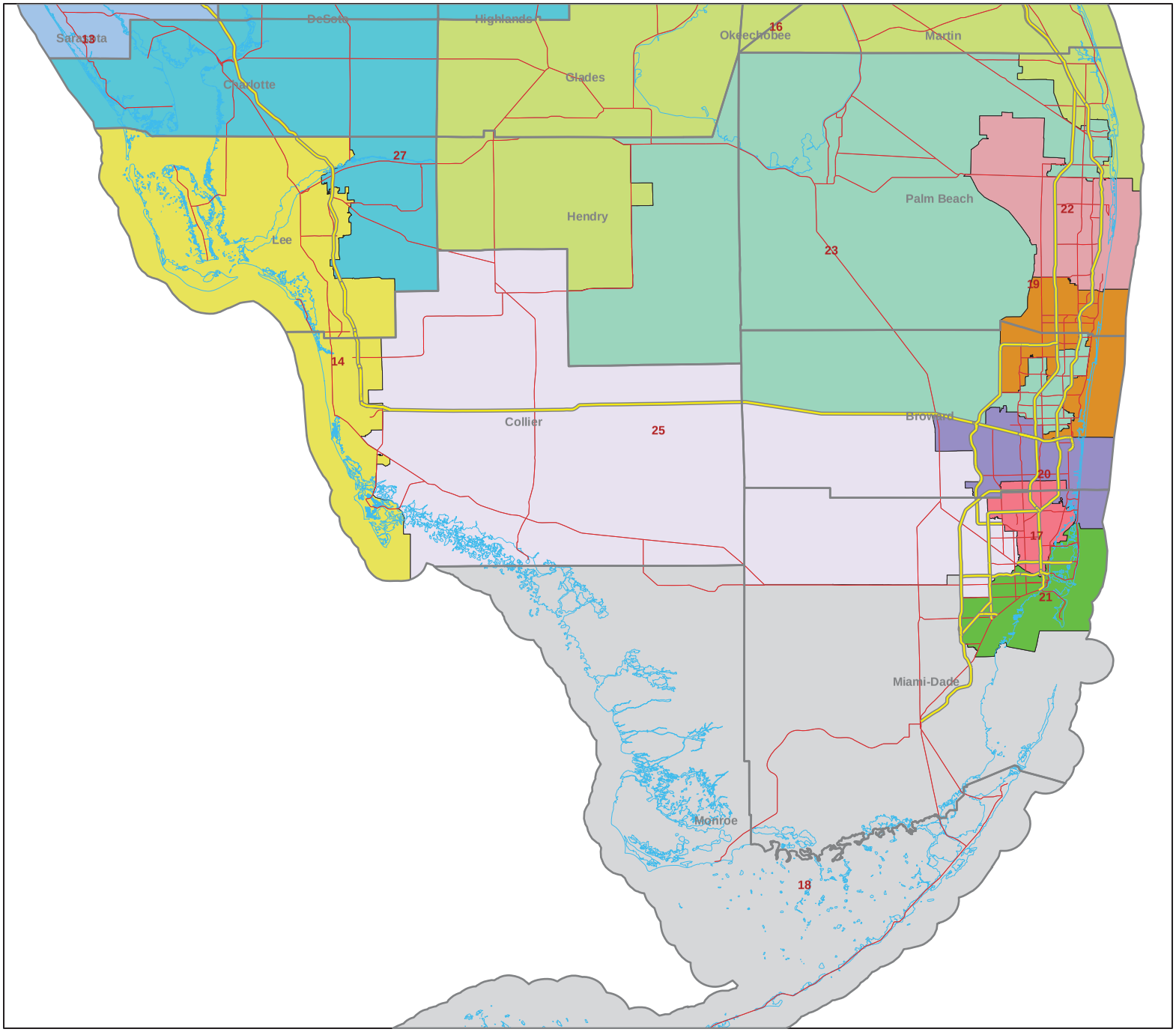

Florida House of Representatives
Redistricting Committee
402 S. Monroe Street
House Office Building
Tallahassee, FL 32399
www.floridaredistricting.org

N
W E
S

Legend

- 7 District Number
- District Boundary
- County Boundary
- Interstate Highway
- Major Highway
- Shoreline

SPUBC0170

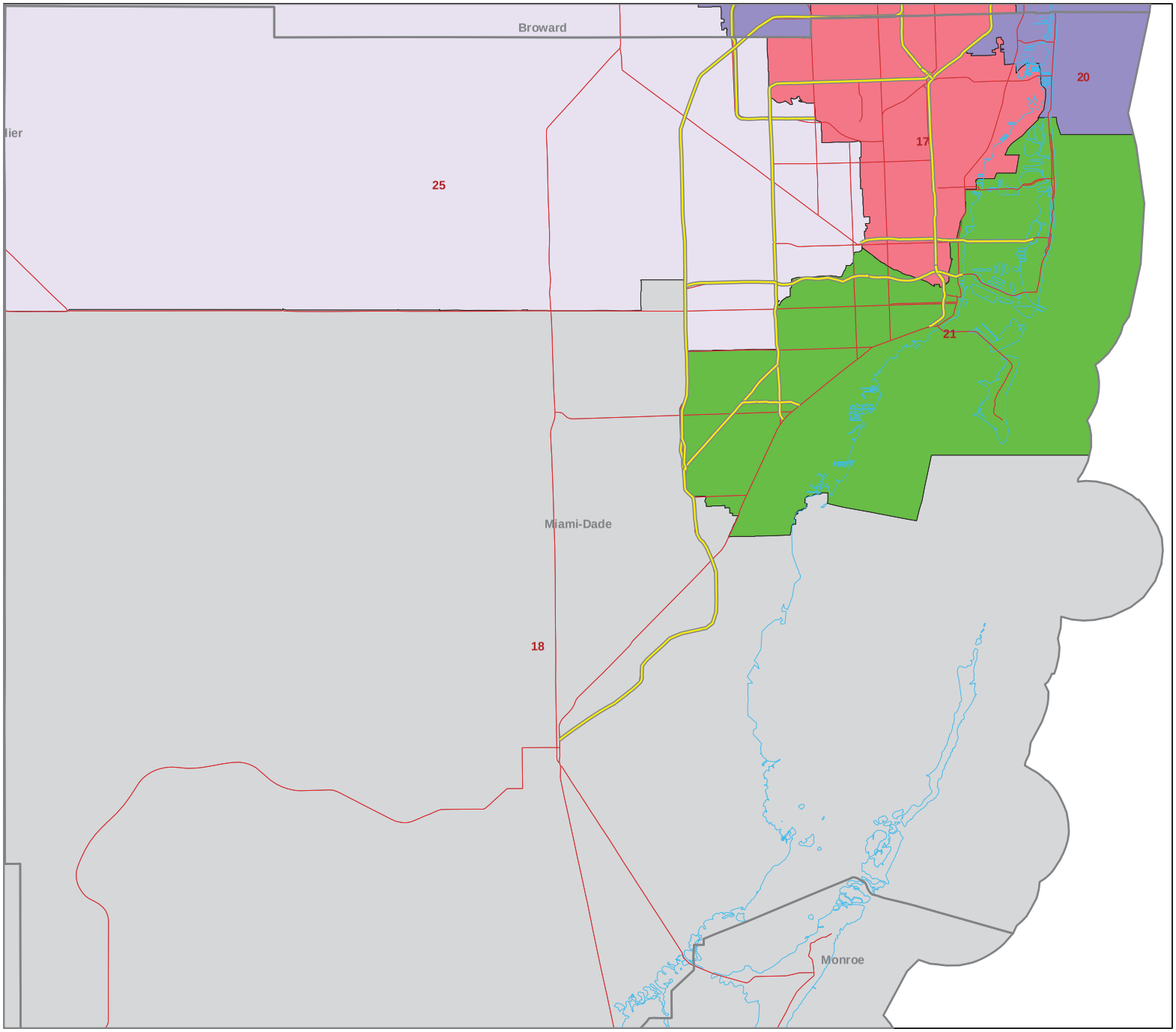

Florida House of Representatives
Redistricting Committee
402 S. Monroe Street
House Office Building
Tallahassee, FL 32399
www.floridaredistricting.org

N
W E
S

Legend

- 7 District Number
- District Boundary
- County Boundary
- Interstate Highway
- Major Highway
- Shoreline

SPUBC0170

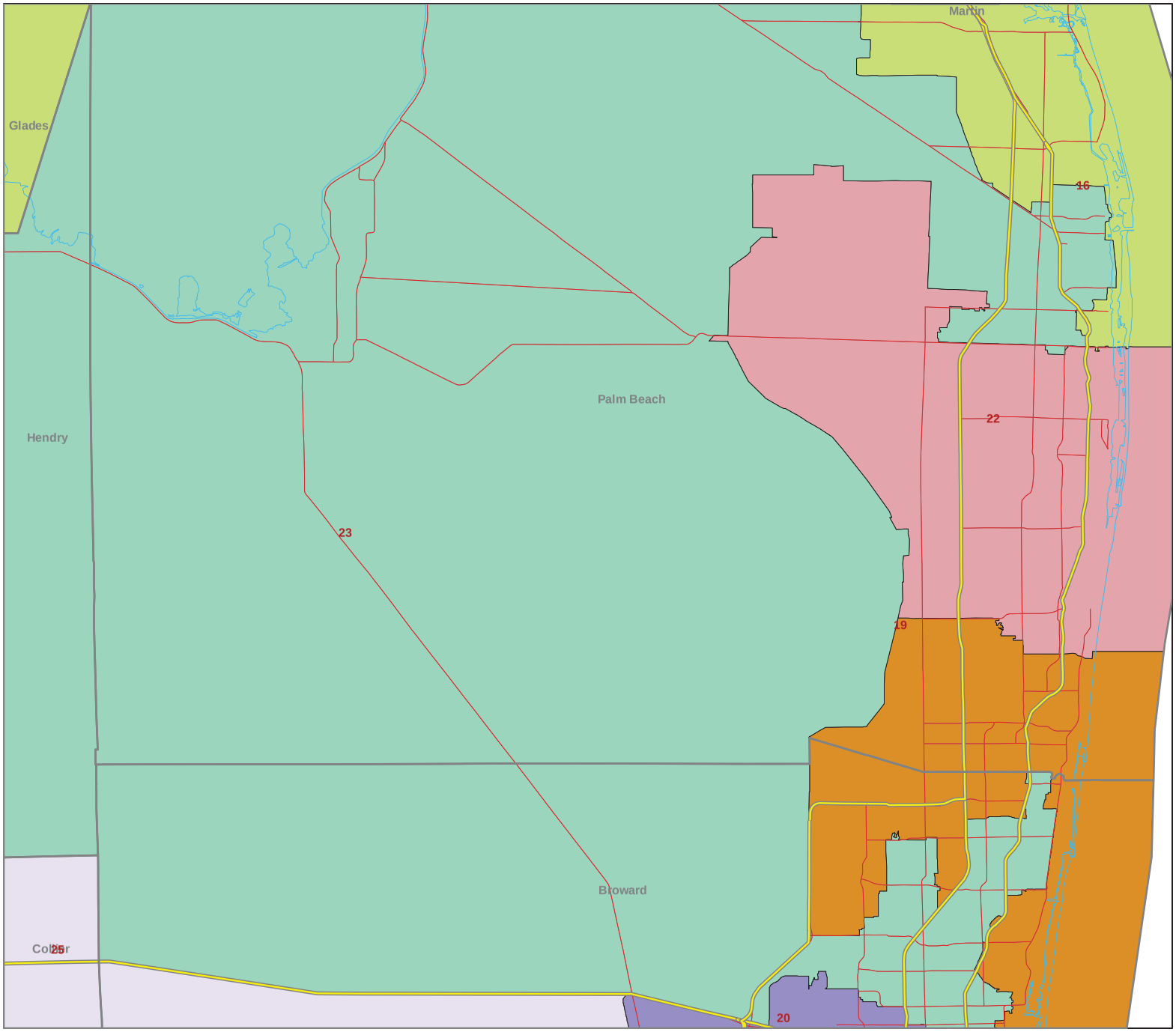

Florida House of Representatives
Redistricting Committee
402 S. Monroe Street
House Office Building
Tallahassee, FL 32399
www.floridaredistricting.org

N
W E
S

Legend

- 7 District Number
- District Boundary
- County Boundary
- Interstate Highway
- Major Highway
- Shoreline

Redistricting Plan Data Report for SPUBC0170

Plan File Name: SPUBC0170	
Plan Population Fundamentals	
Total Population Assigned:	18,801,310 of 18,801,310
Ideal District Population::	696,344
District Population Remainder:	22
District Population Range:	696,344 to 696,345
District Deviation Range:	(0) To 1
Deviation:	(0) To 0.00 Total 0.00%

Plan Type: Congress - 27 Districts	
Plan Geography Fundamentals:	
Census Blocks Assigned:	484,481 out of 484,481
Number Non-Contiguous Sections:	1 (normally one)
County or District Split :	22 Split of 67 used
City or District Split :	36 Split of 411 used
VTD's Split :	312 Split of 9,436 used

Number of Districts by Race Language					
	20%+	30%+	40%+	50%+	60%+
Current Black VAP	5	3	3	2	0
New Black VAP	6	3	2	1	0
Current Hisp VAP	7	4	3	3	3
New Hisp VAP	8	6	4	3	3

District	County	Count Blocks	Pop
3	Marion	1	0

Plan Name:	spubc0170				Number of Districts				27							
Spatial Measurements - Map Based																
	Base Shapes			Circle - Dispersion					Convex Hull - Indentation							
	Perimeter	Area	P/A	Perimeter	Area	P/A	Pc/P	A/Ac	Perimeter	Area	P/A	Pc/P	A/Ac	Width	Height	W+H
c0170-Map	7,994	65,934	12.12%	6,800	189,405	3.59%	85.06%	34.81%	5,451	91,693	5.94%	68.18%	71.90%	1,773	1,570	3,546
Current Map	10,064	65,934	15.26%	7,767	252,642	3.07%	77.18%	26.09%	6,041	105,234	5.74%	60.02%	62.65%	1,898	1,830	3,797
c0170-Simple	7,267	65,894	11.02%				93.58%	34.78%				75.01%	71.86%			
Current Map	9,153	65,906	13.88%				84.86%	26.08%				66.00%	62.62%			

	Straight line in miles apart				Miles to drive by fastest route				Minutes to drive by fastest route			
	Pop	VAP	VAP Black	VAP Hispanic	Pop	VAP	VAP Black	VAP Hispanic	Pop	VAP	VAP Black	VAP Hispanic
c0170-Map	22	22	21	16	29	29	27	23	40	40	36	31
Current Map	29	29	30	22	38	38	38	29	48	48	46	38

Plan Name:	spubc0170				Number of Districts			27								
Spatial Measurements - Map Based																
	Base Shapes			Circle - Dispersion					Convex Hull - Indentation							
	Perimeter	Area	P/A	Perimeter	Area	P/A	Pc/P	A/Ac	Perimeter	Area	P/A	Pc/P	A/Ac	Width	Height	W+H
1	413	4,772	8.65%	439	15,294	2.87%	106.38%	31.20%	331	5,880	5.62%	80.10%	81.17%	126	54	253
2	561	9,393	5.97%	621	30,602	2.03%	110.76%	30.69%	447	11,705	3.81%	79.64%	80.25%	181	100	363
3	337	1,505	22.41%	271	5,820	4.65%	80.33%	25.86%	213	2,597	8.20%	63.12%	57.96%	61	75	122
4	374	2,134	17.53%	286	6,512	4.40%	76.57%	32.78%	228	3,090	7.37%	60.88%	69.09%	53	83	106
5	309	2,833	10.93%	230	4,216	5.46%	74.43%	67.20%	219	3,512	6.23%	70.69%	80.68%	61	76	122
6	868	9,611	9.03%	527	22,083	2.39%	60.76%	43.52%	429	13,081	3.27%	49.38%	73.47%	147	117	295
7	286	1,499	19.13%	216	3,706	5.83%	75.35%	40.45%	196	2,447	8.00%	68.32%	61.27%	58	64	117
8	127	484	26.39%	102	834	12.29%	80.17%	58.09%	93	579	16.06%	72.71%	83.69%	23	30	47
9	137	692	19.83%	123	1,204	10.22%	89.64%	57.51%	108	833	12.96%	78.56%	83.17%	33	31	67
10	90	428	21.15%	95	723	13.19%	105.30%	59.22%	81	469	17.27%	89.31%	91.41%	22	28	45
11	155	528	29.35%	139	1,554	9.00%	90.24%	33.97%	114	852	13.38%	73.51%	62.00%	36	35	72
12	271	1,183	22.90%	181	2,621	6.93%	67.05%	45.13%	146	1,472	9.91%	53.86%	80.37%	54	34	108
13	179	1,221	14.73%	191	2,921	6.56%	106.59%	41.81%	153	1,486	10.29%	85.02%	82.19%	47	48	94
14	251	1,262	19.94%	254	5,163	4.93%	101.25%	24.44%	191	1,747	10.93%	75.87%	72.26%	43	70	87
15	309	3,083	10.05%	284	6,436	4.42%	91.87%	47.91%	232	3,599	6.44%	74.85%	85.68%	67	72	135
16	459	4,055	11.33%	350	9,750	3.59%	76.21%	41.59%	306	6,462	4.73%	66.56%	62.76%	97	84	195
17	63	109	57.47%	50	200	25.06%	79.57%	54.80%	44	135	32.59%	69.76%	81.28%	12	15	24
18	555	5,303	10.46%	641	32,723	1.96%	115.55%	16.20%	443	10,959	4.04%	79.80%	48.39%	183	96	366
19	131	283	46.47%	83	552	15.08%	63.23%	51.34%	76	390	19.48%	57.61%	72.77%	18	25	36
20	110	238	46.24%	95	721	13.20%	86.27%	33.10%	74	347	21.32%	67.02%	68.80%	25	19	50
21	85	237	35.95%	84	568	14.87%	98.87%	41.83%	67	288	23.26%	78.32%	82.60%	20	20	41
22	110	376	29.27%	105	891	11.88%	96.22%	42.18%	84	477	17.61%	76.30%	78.84%	24	27	49
23	385	2,917	13.22%	274	5,967	4.59%	71.02%	48.89%	233	3,767	6.18%	60.38%	77.45%	75	59	151
24	342	2,851	11.99%	341	9,232	3.69%	99.75%	30.88%	257	3,461	7.42%	75.13%	82.39%	78	89	157
25	310	2,861	10.84%	315	7,903	3.98%	101.60%	36.20%	245	3,629	6.75%	78.93%	78.84%	91	54	183
26	213	647	33.01%	143	1,640	8.76%	67.26%	39.47%	121	967	12.51%	56.60%	66.97%	34	43	68
27	550	5,414	10.17%	346	9,558	3.62%	62.97%	56.63%	320	7,462	4.28%	58.08%	72.55%	91	112	182

spubc0170 Compactness of Populations within Districts													
	Straight line in miles apart				Miles to drive by fastest route					Minutes to drive by fastest route			
	Pop	VAP	VAP Black	VAP Hispanic	Pop	VAP	VAP Black	VAP Hisp	Route/Straight Line	Pop	VAP	VAP Black	VAP Hispanic
1	30.28	30.30	26.59	30.05	40.11	40.17	35.03	39.86	1.70	51.77	51.85	45.49	52.63
2	50.26	50.15	45.88	48.18	63.16	63.01	57.39	60.35	1.58	76.31	76.18	69.16	73.06
3	30.88	31.35	28.33	32.71	38.92	39.43	35.80	40.98	1.60	50.59	51.18	46.45	53.41
4	19.76	19.82	18.37	17.79	28.21	28.27	26.19	25.61	1.82	35.70	35.77	33.28	32.88
5	29.15	28.95	29.88	30.92	39.80	39.54	40.74	42.29	1.67	53.75	53.59	53.68	55.32
6	52.32	52.47	53.75	52.45	65.76	65.92	66.85	65.56	1.62	82.42	82.57	82.22	81.55
7	19.22	19.33	18.70	17.91	27.26	27.40	26.15	25.56	1.80	38.92	39.13	37.22	36.47
8	9.01	9.03	7.98	9.18	13.29	13.31	11.79	13.54	1.91	22.06	22.07	20.32	22.29
9	12.39	12.43	12.36	12.19	17.59	17.62	17.75	17.55	1.76	29.52	29.59	29.46	29.00
10	8.27	8.28	8.81	8.29	11.40	11.43	12.27	11.39	1.67	22.38	22.44	22.44	22.13
11	10.71	10.74	9.95	10.60	16.21	16.26	14.72	15.97	1.95	24.76	24.82	22.87	24.61
12	18.58	18.63	18.72	18.59	26.30	26.37	26.32	26.26	1.84	35.27	35.38	35.03	34.77
13	15.61	15.70	12.96	13.18	21.34	21.42	17.83	18.15	1.65	30.63	30.78	26.25	26.99
14	18.55	18.57	18.30	18.50	25.67	25.73	24.78	25.43	1.65	37.12	37.24	34.76	36.28
15	28.31	28.27	27.55	30.07	36.95	36.85	36.05	39.53	1.64	45.42	45.36	44.08	47.71
16	29.21	29.00	30.80	33.81	38.06	37.77	39.84	44.08	1.64	48.94	48.70	49.62	55.28
17	6.08	6.08	5.85	6.40	8.73	8.73	8.36	9.22	1.91	15.79	15.80	15.27	16.37
18	22.99	23.83	19.83	18.77	30.26	31.33	25.96	25.04	1.68	42.01	43.26	36.76	35.67
19	9.22	9.25	8.99	9.12	13.70	13.71	13.51	13.61	1.81	22.33	22.36	22.10	22.15
20	8.07	8.03	7.66	8.21	11.85	11.78	11.21	12.05	1.88	19.94	19.90	19.37	20.20
21	7.50	7.50	7.97	7.21	10.58	10.58	11.08	10.22	1.71	19.02	18.99	19.23	18.48
22	8.96	8.97	8.92	8.55	13.15	13.15	13.05	12.34	1.85	21.93	21.92	21.39	20.90
23	23.57	23.45	23.25	24.67	30.36	30.20	29.78	32.13	1.70	36.90	36.78	36.14	38.85
24	28.25	28.20	27.29	27.69	36.39	36.31	34.87	36.33	1.59	44.05	43.97	42.28	44.56
25	24.60	23.88	31.19	19.57	32.23	31.29	40.57	25.82	1.73	37.98	37.10	45.98	31.83
26	14.31	14.32	14.76	13.76	21.06	21.07	21.53	20.28	1.95	30.59	30.53	31.50	29.79
27	46.46	46.15	47.36	47.17	61.98	61.61	62.34	62.58	1.72	75.75	75.52	75.97	76.03

spubc0170 - Basic Data																
			Voting Age Population					Split Geography			District Core					
District	Total Pop	Deviation	TVAP	Black	%Black	Hispanic	%Hispanic	County	City	VTD	Core Dist	TPOP Core	%TPOP Dist	VAP Core	Black Core	Hisp Core
1	696,345	1	541,674	71,465	13.19	24,641	4.54	1	0	3	1	660,824	94.89%	512,993	71,020	23,262
2	696,345	1	552,056	134,145	24.29	26,721	4.84	2	1	6	2	612,585	87.97%	486,257	116,831	23,866
3	696,345	1	537,320	186,338	34.67	37,710	7.01	4	2	34	6	320,312	45.99%	251,495	47,403	21,187
4	696,345	1	542,230	51,760	9.54	33,840	6.24	1	2	24	4	487,398	69.99%	381,557	41,594	26,234
5	696,345	1	570,152	36,624	6.42	50,931	8.93	2	0	17	5	559,633	80.36%	456,664	27,285	38,893
6	696,345	1	538,315	70,535	13.10	32,742	6.08	6	3	38	6	302,635	43.46%	231,152	28,077	16,133
7	696,344	0	542,729	55,538	10.23	70,645	13.01	1	1	1	7	193,250	27.75%	148,611	14,341	21,926
8	696,345	1	533,566	133,104	24.94	86,181	16.15	2	3	11	8	356,374	51.17%	280,649	29,771	43,760
9	696,345	1	556,817	23,013	4.13	57,376	10.30	3	2	7	9	479,934	68.92%	383,272	14,375	35,261
10	696,344	0	571,841	64,845	11.33	40,625	7.10	0	2	3	10	559,178	80.30%	465,256	25,918	31,104
11	696,345	1	537,703	113,564	21.12	138,506	25.75	0	1	3	11	514,331	73.86%	399,378	93,229	112,756
12	696,345	1	532,351	63,525	11.93	74,220	13.94	3	4	26	12	383,264	55.03%	292,649	46,312	38,555
13	696,345	1	571,812	33,325	5.82	50,235	8.78	1	0	3	13	668,192	95.95%	551,999	25,484	44,427
14	696,345	1	580,028	29,025	5.00	70,925	12.22	2	0	11	14	696,039	99.95%	579,745	29,022	70,910
15	696,345	1	554,015	49,379	8.91	53,207	9.60	3	1	11	15	607,983	87.31%	485,512	43,243	44,956
16	696,345	1	556,778	54,524	9.79	75,704	13.59	2	5	6	16	492,913	70.78%	391,796	33,350	55,957
17	696,345	1	520,844	283,191	54.37	197,442	37.90	2	4	5	17	531,690	76.35%	393,248	259,076	105,253
18	696,345	1	525,737	65,686	12.49	350,955	66.75	1	2	3	25	551,463	79.19%	414,212	46,561	312,153
19	696,345	1	567,623	49,337	8.69	86,882	15.30	2	6	17	22	315,067	45.24%	258,193	16,775	33,095
20	696,345	1	543,885	73,548	13.52	180,582	33.20	2	8	10	20	478,465	68.71%	375,351	36,846	116,118
21	696,344	0	573,333	35,503	6.19	390,152	68.04	0	1	6	18	486,365	69.84%	406,810	21,042	292,317
22	696,345	1	549,699	81,689	14.86	111,795	20.33	0	2	11	19	340,296	48.86%	271,412	33,252	55,705
23	696,345	1	529,815	256,938	48.49	94,862	17.90	3	13	25	23	481,980	69.21%	356,234	219,090	55,062
24	696,345	1	562,999	55,499	9.85	48,760	8.66	2	0	6	7	407,265	58.48%	327,021	38,277	33,554
25	696,344	0	540,303	36,085	6.67	424,546	78.57	3	5	10	21	411,393	59.07%	326,705	20,457	277,252
26	696,345	1	523,914	73,000	13.93	221,906	42.35	3	4	25	8	280,774	40.32%	212,083	24,252	95,197
27	696,344	0	541,680	51,252	9.46	87,091	16.07	4	1	24	16	205,441	29.50%	171,430	13,094	16,728

spubc0170 Compare New District Core to the Current Districts										
District	Current Dist	Common Pop	Pop of Part	Common VAP	Black VAP	% of the Black	Hispanic VAP	% or the Hispanic	Haitian POP	W. Indies POP
1	1	660,824	94.89%	512,993	13.84%	99.37%	4.53%	94.40%	0.14%	0.63%
	2	35,521	5.10%	28,681	1.55%	0.62%	4.80%	5.59%	0%	0.00%
2	2	612,585	87.97%	486,257	24.02%	87.09%	4.90%	89.31%	0.34%	1.09%
	4	50,426	7.24%	39,427	33.75%	9.91%	5.49%	8.10%	0.27%	1.41%
	1	33,334	4.78%	26,372	15.19%	2.98%	2.61%	2.58%	0.13%	0.22%
3	6	320,312	45.99%	251,495	18.84%	25.43%	8.42%	56.18%	0.62%	1.52%
	3	287,045	41.22%	215,259	58.46%	67.54%	5.20%	29.69%	0.51%	1.34%
	4	88,988	12.77%	70,566	18.53%	7.01%	7.54%	14.11%	0.57%	0.99%
4	4	487,398	69.99%	381,557	10.90%	80.35%	6.87%	77.52%	0.15%	0.71%
	7	190,039	27.29%	146,188	5.44%	15.38%	4.57%	19.75%	0.08%	0.41%
	6	10,332	1.48%	8,072	9.20%	1.43%	3.24%	0.77%	0.03%	0.39%
	3	8,576	1.23%	6,413	22.73%	2.81%	10.26%	1.94%	0.16%	0.72%
5	5	559,633	80.36%	456,664	5.97%	74.50%	8.51%	76.36%	0.11%	0.82%
	6	129,561	18.60%	108,101	7.07%	20.87%	10.36%	22.00%	0.22%	1.29%
	8	7,151	1.02%	5,387	31.44%	4.62%	15.42%	1.63%	0%	4.03%
6	6	302,635	43.46%	231,152	12.14%	39.80%	6.97%	49.27%	0.16%	0.54%
	4	117,606	16.88%	91,296	19.01%	24.61%	3.94%	10.99%	0.15%	0.52%
	2	89,413	12.84%	70,590	13.92%	13.94%	5.78%	12.47%	0%	0.29%
	8	77,976	11.19%	60,183	9.44%	8.05%	7.65%	14.07%	0.04%	1.09%
	3	65,354	9.38%	51,038	12.85%	9.30%	5.29%	8.24%	0.33%	0.61%
	5	31,168	4.47%	24,803	5.60%	1.97%	5.38%	4.07%	0%	0.51%
	7	12,193	1.75%	9,253	17.57%	2.30%	3.01%	0.85%	0%	0%
7	7	193,250	27.75%	148,611	9.65%	25.82%	14.75%	31.03%	0.20%	1.31%
	24	179,715	25.80%	139,249	7.66%	19.20%	16.17%	31.88%	0.35%	1.75%
	5	138,616	19.90%	107,622	9.58%	18.57%	13.95%	21.26%	0.63%	2.24%
	8	83,333	11.96%	67,260	7.56%	9.16%	7.25%	6.90%	0.19%	0.66%
	3	51,543	7.40%	38,892	27.01%	18.91%	11.27%	6.20%	0.10%	0.89%
	6	49,887	7.16%	41,095	11.23%	8.30%	4.62%	2.68%	0.21%	1.12%
8	8	356,374	51.17%	280,649	10.60%	22.36%	15.59%	50.77%	0.62%	2.05%
	3	207,471	29.79%	151,034	60.42%	68.56%	15.75%	27.61%	8.40%	15.50%
	24	122,805	17.63%	94,745	12.56%	8.94%	19.26%	21.18%	0.86%	2.87%
	7	9,695	1.39%	7,138	2.26%	0.12%	5.15%	0.42%	0%	0.73%
9	9	479,934	68.92%	383,272	3.75%	62.46%	9.19%	61.45%	0.11%	0.58%
	5	76,835	11.03%	59,677	2.76%	7.18%	8.32%	8.65%	0.00%	0.34%
	10	74,711	10.72%	62,471	2.32%	6.30%	4.92%	5.36%	0.02%	0.13%
	11	64,865	9.31%	51,397	10.76%	24.04%	27.37%	24.52%	0.35%	1.68%
10	10	559,178	80.30%	465,256	5.57%	39.96%	6.68%	76.56%	0.05%	0.34%

spubc0170 Compare New District Core to the Current Districts										
District	Current Dist	Common Pop	Pop of Part	Common VAP	Black VAP	% of the Black	Hispanic VAP	% or the Hispanic	Haitian POP	W. Indies POP
	9	70,716	10.15%	56,707	10.87%	9.51%	13.55%	18.92%	0.06%	0.40%
	11	66,450	9.54%	49,878	65.67%	50.51%	3.67%	4.51%	0.52%	2.09%
11	11	514,331	73.86%	399,378	23.34%	82.09%	28.23%	81.40%	1.00%	2.73%
	12	173,221	24.87%	131,170	14.79%	17.08%	18.98%	17.97%	0.37%	2.09%
	9	8,793	1.26%	7,155	13.01%	0.81%	11.89%	0.61%	1.01%	1.44%
12	12	383,264	55.03%	292,549	15.82%	72.90%	13.17%	51.94%	0.72%	1.58%
	9	158,927	22.82%	116,415	8.90%	16.31%	19.27%	30.23%	0.10%	1.37%
	5	123,281	17.70%	98,993	5.15%	8.03%	7.97%	10.63%	0.06%	0.62%
	15	30,873	4.43%	24,294	7.20%	2.75%	21.93%	7.17%	0%	0.78%
13	13	668,192	95.95%	551,999	4.61%	76.47%	8.04%	88.43%	0.55%	0.93%
	11	28,153	4.04%	19,813	39.57%	23.52%	29.31%	11.56%	2.35%	2.84%
14	14	696,039	99.95%	579,745	5.00%	99.98%	12.23%	99.97%	1.29%	1.74%
	25	306	0.04%	283	1.06%	0.01%	5.30%	0.02%	3.92%	3.92%
15	15	607,983	87.31%	485,512	8.90%	87.57%	9.25%	84.49%	0.60%	1.97%
	24	88,362	12.68%	68,503	8.95%	12.42%	12.04%	15.50%	0.06%	1.45%
16	16	492,913	70.78%	391,796	8.51%	61.16%	14.28%	73.91%	1.45%	2.88%
	22	156,192	22.43%	129,278	3.65%	8.66%	10.47%	17.88%	0.22%	0.96%
	23	47,240	6.78%	35,704	46.07%	30.17%	17.39%	8.20%	3.96%	6.48%
17	17	531,690	76.35%	393,248	65.88%	91.48%	26.76%	53.30%	18.01%	26.17%
	21	79,240	11.37%	60,454	14.45%	3.08%	79.76%	24.42%	2.16%	5.79%
	18	51,814	7.44%	40,767	17.53%	2.52%	85.88%	17.73%	1.58%	2.89%
	20	21,458	3.08%	17,821	10.14%	0.63%	42.24%	3.81%	3.33%	5.12%
	23	12,143	1.74%	8,554	75.05%	2.26%	16.64%	0.72%	8.31%	29.20%
18	25	551,463	79.19%	414,212	11.24%	70.88%	75.36%	88.94%	1.73%	4.23%
	18	134,155	19.26%	103,499	16.37%	25.80%	33.19%	9.78%	1.24%	3.72%
	21	10,727	1.54%	8,026	27.13%	3.31%	55.39%	1.26%	2.25%	9.25%
19	22	315,067	45.24%	258,193	6.49%	34.00%	12.81%	38.09%	1.42%	2.96%
	19	304,066	43.66%	244,717	9.47%	46.98%	16.11%	45.38%	2.23%	4.82%
	20	58,085	8.34%	49,354	11.66%	11.67%	20.97%	11.91%	5.50%	7.42%
	23	19,127	2.74%	15,359	23.58%	7.34%	26.04%	4.60%	7.55%	14.31%
20	20	478,465	68.71%	375,351	9.81%	50.09%	30.93%	64.30%	1.29%	4.38%
	17	120,537	17.30%	94,556	24.69%	31.74%	38.17%	19.99%	5.09%	11.65%
	21	45,034	6.46%	31,538	27.04%	11.59%	49.01%	8.55%	4.73%	13.24%
	22	34,242	4.91%	26,476	7.68%	2.76%	24.01%	3.52%	1.24%	3.00%
	23	18,067	2.59%	15,964	17.45%	3.78%	41.03%	3.62%	2.07%	7.09%
21	18	486,365	69.84%	406,810	5.17%	59.26%	71.85%	74.92%	0.33%	0.73%
	21	147,107	21.12%	116,094	8.75%	28.62%	63.10%	18.77%	0.59%	2.75%

spubc0170 Compare New District Core to the Current Districts										
District	Current Dist	Common Pop	Pop of Part	Common VAP	Black VAP	% of the Black	Hispanic VAP	% or the Hispanic	Haitian POP	W. Indies POP
	20	36,313	5.21%	29,441	7.02%	5.82%	42.50%	3.20%	2.89%	3.92%
	25	23,626	3.39%	18,560	8.86%	4.63%	57.16%	2.71%	2.32%	6.64%
	17	2,933	0.42%	2,428	24.21%	1.65%	59.92%	0.37%	7.14%	8.81%
22	19	340,296	48.86%	271,412	12.25%	40.70%	20.52%	49.82%	4.88%	7.25%
	22	163,873	23.53%	134,979	9.27%	15.33%	19.78%	23.89%	4.05%	5.93%
	23	103,521	14.86%	77,338	35.12%	33.25%	22.41%	15.50%	12.68%	15.78%
	16	88,655	12.73%	65,970	13.26%	10.71%	18.26%	10.77%	1.90%	5.60%
23	23	481,980	69.21%	356,234	61.50%	85.26%	15.45%	58.04%	11.41%	21.80%
	19	92,057	13.22%	76,261	18.10%	5.37%	20.00%	16.08%	3.64%	7.48%
	20	86,721	12.45%	69,784	29.36%	7.97%	24.31%	17.88%	4.81%	18.13%
	22	24,885	3.57%	19,719	15.88%	1.21%	21.30%	4.42%	6.78%	8.83%
	16	10,702	1.53%	7,817	5.37%	0.16%	43.12%	3.55%	0.57%	3.27%
24	7	407,265	58.48%	327,021	11.70%	68.96%	10.26%	68.81%	0.46%	1.62%
	24	267,824	38.46%	219,477	6.37%	25.20%	6.02%	27.09%	0.15%	0.72%
	3	16,121	2.31%	12,352	25.46%	5.66%	14.51%	3.67%	0%	0.44%
	15	5,135	0.73%	4,149	2.07%	0.15%	4.82%	0.41%	0%	0.06%
25	21	411,393	59.07%	326,705	6.26%	56.69%	84.86%	65.30%	0.91%	2.25%
	25	231,781	33.28%	170,535	8.29%	39.22%	66.35%	26.65%	2.68%	3.30%
	18	40,456	5.80%	33,513	1.47%	1.36%	92.66%	7.31%	0.10%	0.20%
	20	10,685	1.53%	8,074	10.35%	2.31%	32.05%	0.60%	0%	5.39%
	23	2,029	0.29%	1,476	9.82%	0.40%	33.33%	0.11%	2.06%	7.39%
26	8	280,774	40.32%	212,083	11.43%	33.22%	44.88%	42.89%	1.16%	2.96%
	15	169,579	24.35%	126,138	12.31%	21.28%	50.44%	28.67%	1.26%	3.46%
	24	140,527	20.18%	110,158	11.79%	17.80%	27.25%	13.53%	0.46%	3.17%
	12	82,520	11.85%	58,861	23.44%	18.90%	43.48%	11.53%	3.58%	8.49%
	3	22,945	3.29%	16,674	38.43%	8.77%	44.72%	3.36%	15.79%	17.85%
27	16	205,441	29.50%	171,430	7.63%	25.54%	9.75%	19.20%	0.64%	2.40%
	12	203,194	29.18%	153,197	11.67%	34.90%	16.83%	29.62%	0.18%	0.61%
	14	162,917	23.39%	122,287	11.18%	26.68%	21.51%	30.21%	1.63%	4.07%
	13	89,613	12.86%	70,693	7.29%	10.06%	22.01%	17.87%	0.21%	0.46%
	9	35,179	5.05%	24,073	5.95%	2.79%	11.16%	3.08%	0%	0.92%

spubc0170 Plan Geography Splits (note: area listed in red if district does not contain total population of area and district also contains population outside of area).		
1	Counties	Escambia, Holmes|2|11,489 of 19,927, Okaloosa, Santa Rosa, Walton
	Cities	Century, Cinco Bayou, Crestview, De Funiak Springs, Destin, Esto, Fort Walton Beach, Freeport, Gulf Breeze, Jay, Laurel Hill, Mary Esther, Milton, Niceville, Noma, Paxton, Pensacola, Ponce de Leon, Shalimar, Valparaiso, Westville
	Vtd's	120590004|2|2231 of 2379, 120590006|2|2554 of 3756, 120590007|2|132 of 3667
2	Counties	Bay, Calhoun, Franklin, Gadsden, Gulf, Hamilton|2|7,374 of 14,799, Holmes|2|8,438 of 19,927, Jackson, Jefferson, Leon, Liberty, Madison, Wakulla, Washington
	Cities	Alford, Altha, Apalachicola, Bascom, Blountstown, Bonifay, Bristol, Callaway, Campbellton, Carrabelle, Caryville, Chattahoochee, Chipley, Cottondale, Ebro, Graceville, Grand Ridge, Greensboro, Greenville, Greenwood, Gretna, Havana, Jacob City, Jasper|2|1512 of 4546, Jennings, Lee, Lynn Haven, Madison, Malone, Marianna, Mexico Beach, Midway, Monticello, Panama City, Panama City Beach, Parker, Port St. Joe, Quincy, St. Marks, Sneads, Sopchoppy, Springfield, Tallahassee, Vernon, Wausau, Wewahitchka
	Vtd's	120470004|2|1120 of 2124, 120470005|2|882 of 4588, 120470008|2|345 of 1233, 120590004|2|148 of 2379, 120590006|2|1202 of 3756, 120590007|2|3535 of 3667
3	Counties	Alachua|2|222,394 of 247,336, Bradford, Clay|2|29,250 of 190,865, Duval|3|416,181 of 864,263, Marion|3|0 of 331,298
	Cities	Alachua|2|7774 of 9059, Archer, Brooker, Gainesville, Hampton, Hawthorne, Jacksonville|3|416181 of 821784, La Crosse, Lawtey, Micanopy, Starke, Waldo
	Vtd's	120010006|2|1557 of 1559, 120010008|2|2781 of 5348, 120010009|2|3261 of 3262, 120010010|2|3921 of 4775, 120010014|2|544 of 1154, 120010015|2|2154 of 2747, 120010065|2|257 of 3379, 120190002|2|4 of 4769, 120190003|2|2 of 2523, 120190004|2|1456 of 3960, 120190023|2|3104 of 3301, 120190095|2|1 of 2197, 120310006|2|902 of 4669, 120310011|2|2833 of 2856, 120310012|2|85 of 2208, 120310017|2|1417 of 3287, 120310033|2|427 of 1768, 120310061|2|2854 of 4403, 120310067|2|636 of 3745, 120310073|2|1514 of 4614, 120310083|2|1592 of 3277, 120310084|2|1432 of 2929, 120310143|2|2165 of 2622, 120310157|2|1354 of 3203, 120310192|2|2233 of 2370, 120310198|2|1074 of 2675, 120310213|2|2483 of 4458, 120310215|2|3791 of 3981, 120310220|2|1336 of 2483, 120310227|2|788 of 2039, 120310228|2|791 of 2720, 120310241|2|8927 of 9487, 120310278|2|750 of 4218, 120310282|2|2948 of 3330
4	Counties	Duval|3|432,992 of 864,263, Nassau, St. Johns
	Cities	Atlantic Beach, Callahan, Fernandina Beach, Hastings, Hilliard, Jacksonville|3|391938 of 821784, Jacksonville Beach, Marineland|2|0 of 16, Neptune Beach, St. Augustine, St. Augustine Beach
	Vtd's	120310006|2|3767 of 4669, 120310011|2|23 of 2856, 120310012|2|2123 of 2208, 120310017|2|1870 of 3287, 120310033|2|1341 of 1768, 120310061|2|1549 of 4403, 120310067|2|3109 of 3745, 120310073|2|3100 of 4614, 120310083|2|1685 of 3277, 120310084|2|1497 of 2929, 120310143|2|457 of 2622, 120310157|2|1849 of 3203, 120310158|2|809 of 2520, 120310192|2|137 of 2370, 120310198|2|1601 of 2675, 120310202|2|1878 of 1937, 120310213|2|1975 of 4458, 120310215|2|190 of 3981, 120310216|2|19 of 53, 120310228|2|1929 of 2720, 120310230|2|25 of 1885, 120310232|2|1935 of 2134, 120310278|2|3468 of 4218, 120310282|2|382 of 3330
5	Counties	Citrus, Hernando, Marion|3|153,586 of 331,298, Pasco|3|135,325 of 464,697, Sumter
	Cities	Belleview, Brooksville, Bushnell, Center Hill, Coleman, Crystal River, Dade City, Dunnellon, Inverness, St. Leo, San Antonio, Webster, Weeki Wachee, Wildwood
	Vtd's	120830044|2|2417 of 3144, 120830049|2|4686 of 5324, 120830075|2|2469 of 2708, 120830076|2|3000 of 3290, 120830077|2|2674 of 3256, 120830078|2|2358 of 3530, 120830079|2|1533 of 4213, 120830080|2|3137 of 3705, 120830082|2|1428 of 3161, 120830093|2|346 of 2728, 120830117|2|1213 of 2430, 120830122|2|203 of 1404, 121010015|2|519 of 1605, 121010025|2|3165 of 3876, 121010070|2|584 of 703, 121010215|2|2667 of 4040, 121010216|2|6825 of 6881
6	Counties	Alachua|2|24,942 of 247,336, Baker, Clay|2|161,615 of 190,865, Columbia, Dixie, Duval|3|15,090 of 864,263, Gilchrist, Hamilton|2|7,425 of 14,799, Lafayette, Levy, Marion|3|177,712 of 331,298, Putnam|2|52,227 of 74,364, Suwannee, Taylor, Union
	Cities	Alachua|2|1285 of 9059, Baldwin, Bell, Branford, Bronson, Cedar Key, Chiefland, Cross City, Fanning Springs, Fort White, Glen St. Mary, Green Cove Springs, High Springs, Horseshoe Beach, Inglis, Interlachen, Jacksonville|3|13665 of 821784, Jasper|2|3034 of 4546, Keystone Heights, Lake Butler, Lake City, Live Oak, Macclenny, McIntosh, Mayo, Newberry, Ocala, Orange Park, Otter Creek, Palatka, Penney Farms, Perry, Raiford, Reddick, Trenton, White Springs, Williston, Worthington Springs, Yankeetown
	Vtd's	120010006|2|2 of 1559, 120010008|2|2567 of 5348, 120010009|2|1 of 3262, 120010010|2|854 of 4775, 120010014|2|610 of 1154, 120010015|2|593 of 2747, 120010065|2|3122 of 3379, 120190002|2|4765 of 4769, 120190003|2|2521 of 2523, 120190004|2|2504 of 3960, 120190023|2|197 of 3301, 120190095|2|2196 of 2197, 120310158|2|1711 of 2520, 120310202|2|59 of 1937, 120310216|2|34 of 53, 120310220|2|1147 of 2483, 120310227|2|1251 of 2039, 120310230|2|1860 of 1885, 120310232|2|199 of 2134, 120310241|2|560 of 9487, 120470004|2|1004 of 2124, 120470005|2|3706 of 4588, 120470008|2|888 of 1233, 120830044|2|727 of 3144, 120830049|2|638 of 5324, 120830075|2|239 of 2708, 120830076|2|290 of 3290, 120830077|2|582 of 3256, 120830078|2|1172 of 3530, 120830079|2|2680 of 4213, 120830080|2|568 of 3705, 120830082|2|1733 of 3161, 120830093|2|2382 of 2728, 120830117|2|1217 of 2430, 120830122|2|1201 of 1404, 121070021|2|1579 of 3299, 121070097|2|198 of 202, 121070101|2|110 of 298
7	Counties	Lake, Seminole|2|399,292 of 422,718

spubc0170 Plan Geography Splits (note: area listed in red if district does not contain total population of area and district also contains population outside of area).		
	Cities	Altamonte Springs|2|31943 of 41496, Astatula, Casselberry, Clermont, Eustis, Fruitland Park, Groveland, Howey-in-the-Hills, Lady Lake, Lake Mary, Leesburg, Longwood, Mascotte, Minneola, Montverde, Mount Dora, Oviedo, Sanford, Tavares, Umatilla, Winter Springs
	Vtd's	121170235|2|48 of 299
8	Counties	Orange|3|672,919 of 1,145,956, Seminole|2|23,426 of 422,718
	Cities	Altamonte Springs|2|9553 of 41496, Apopka, Bay Lake, Eatonville, Edgewood|2|1772 of 2503, Lake Buena Vista, Maitland, Oakland, Ocoee, Orlando|2|164375 of 238300, Windermere, Winter Garden, Winter Park
	Vtd's	120950099|2|346 of 4514, 120950109|2|941 of 3461, 120950140|2|2 of 3880, 120950156|2|2091 of 2322, 120950159|2|1054 of 1527, 120950160|2|1403 of 1721, 120950170|2|1605 of 2512, 120950174|2|3978 of 4263, 120950281|2|6434 of 7125, 120950284|2|7058 of 10585, 121170235|2|251 of 299
9	Counties	Hillsborough|4|204,492 of 1,229,226, Pasco|3|271,655 of 464,697, Pinellas|2|220,198 of 916,542
	Cities	Clearwater|2|18256 of 107685, Dunedin, New Port Richey, Oldsmar, Port Richey, Safety Harbor, Tampa|3|12959 of 335709, Tarpon Springs
	Vtd's	120570125|2|27 of 3339, 120570263|2|3831 of 4083, 121010015|2|1086 of 1605, 121010216|2|56 of 6881, 121030268|2|955 of 2557, 121030270|2|1472 of 2079, 121030274|2|1207 of 3875
10	Counties	Pinellas
	Cities	Belleair, Belleair Beach, Belleair Bluffs, Belleair Shore, Clearwater|2|89429 of 107685, Dunedin|2|0 of 35321, Gulfport, Indian Rocks Beach, Indian Shores, Kenneth City, Largo, Madeira Beach, North Redington Beach, Pinellas Park, Redington Beach, Redington Shores, St. Pete Beach, St. Petersburg, Seminole, South Pasadena, Treasure Island
	Vtd's	121030268|2|1602 of 2557, 121030270|2|607 of 2079, 121030274|2|2668 of 3875
11	Counties	Hillsborough
	Cities	Tampa|3|289842 of 335709, Temple Terrace
	Vtd's	120570263|2|252 of 4083, 120570402|2|2688 of 2690, 120570512|2|6344 of 6346
12	Counties	Hillsborough|4|271,655 of 1,229,226, Pasco|3|57,717 of 464,697, Polk|3|366,973 of 602,095
	Cities	Auburndale, Haines City|2|2603 of 20535, Lake Alfred, Lake Hamilton, Lakeland, Plant City, Polk City, Tampa|3|32908 of 335709, Temple Terrace|2|0 of 24541, Winter Haven|2|28322 of 33874, Zephyrhills
	Vtd's	120570125|2|3312 of 3339, 120570332|2|670 of 2461, 120570337|2|579 of 657, 120570402|2|2 of 2690, 121010025|2|711 of 3876, 121010070|2|119 of 703, 121010215|2|1373 of 4040, 121050003|2|7055 of 8463, 121050054|2|36 of 5685, 121050055|2|4737 of 6282, 121050059|2|4180 of 4181, 121050060|2|3602 of 3608, 121050062|2|1443 of 3476, 121050070|2|3936 of 4943, 121050079|2|29 of 7495, 121050080|2|8286 of 15990, 121050083|2|95 of 5463, 121050084|2|2467 of 5598, 121050085|3|2525 of 3502, 121050087|2|2035 of 2039, 121050088|2|419 of 2908, 121050089|2|3 of 5232, 121050091|2|4 of 8664, 121050126|2|2210 of 9044, 121050127|2|369 of 7461, 121050129|2|7441 of 7970
13	Counties	Manatee|2|316,897 of 322,833, Sarasota
	Cities	Anna Maria, Bradenton, Bradenton Beach, Holmes Beach, Longboat Key, North Port, Palmetto, Sarasota, Venice
	Vtd's	120810019|2|6305 of 6430, 120810202|2|2321 of 2342, 120810206|2|749 of 2166
14	Counties	Collier|2|208,269 of 321,520, Lee|2|488,076 of 618,754
	Cities	Bonita Springs, Cape Coral, Fort Myers, Fort Myers Beach, Marco Island, Naples, Sanibel
	Vtd's	120210005|2|4 of 809, 120210012|2|3711 of 3778, 120210112|2|1062 of 4281, 120210128|2|87 of 969, 120210129|2|216 of 429, 120710003|2|19 of 170, 120710202|2|6 of 186, 120710203|2|1248 of 3517, 120710207|2|2635 of 3013, 120710283|2|23 of 5349, 120710287|2|505 of 941
15	Counties	Brevard|2|459,457 of 543,376, Indian River, Orange|3|36,668 of 1,145,956, Osceola|2|62,192 of 268,685
	Cities	Cape Canaveral, Cocoa, Cocoa Beach, Fellsmere, Grant-Valkaria, Indialantic, Indian Harbour Beach, Indian River Shores, Malabar, Melbourne, Melbourne Beach, Melbourne Village, Orchid, Palm Bay, Palm Shores, Rockledge, St. Cloud|2|35180 of 35183, Satellite Beach, Sebastian, Vero Beach, West Melbourne
	Vtd's	120090016|2|3469 of 4029, 120090085|2|2382 of 2728, 120090096|2|3959 of 4382, 120950184|2|866 of 5393, 120950248|2|2972 of 3007, 120950258|2|3869 of 5296, 120970088|2|14 of 9263, 120970099|2|508 of 7238, 120970100|2|1280 of 1956, 120970108|2|376 of 568, 120970158|2|96 of 111
16	Counties	Glades, Hendry|2|21,890 of 39,140, Martin, Okeechobee, Palm Beach|4|197,468 of 1,320,134, St. Lucie

spubc0170 Plan Geography Splits (note: area listed in red if district does not contain total population of area and district also contains population outside of area).		
	Cities	Fort Pierce, Juno Beach, Jupiter, Jupiter Inlet Colony, Jupiter Island, LaBelle, Lake Park|2|1157 of 8155, Moore Haven, North Palm Beach, Ocean Breeze Park, Okeechobee, Palm Beach|2|5321 of 8348, Palm Beach Gardens|2|48167 of 48452, Palm Beach Shores, Port St. Lucie, Riviera Beach|2|4306 of 32488, St. Lucie Village, Sewall's Point, Stuart, Tequesta, West Palm Beach|3|18215 of 99919
	Vtd's	120510018|2|2644 of 3137, 120990190|2|1157 of 1348, 120990241|2|10 of 189, 120990246|2|2532 of 2542, 120990247|2|160 of 3897, 120990793|2|2078 of 2228
17	Counties	Broward|5|89,204 of 1,748,066, Miami-Dade|5|607,141 of 2,496,435
	Cities	Biscayne Park, El Portal, Hallandale Beach|2|11743 of 37113, Miami|2|114121 of 399457, Miami Gardens, Miami Lakes|2|8357 of 29361, Miami Shores, Miramar|3|57203 of 122041, North Miami, North Miami Beach, Opa-locka, Pembroke Park, West Park
	Vtd's	120110751|2|3625 of 3881, 120860081|2|6 of 3259, 120860400|2|2318 of 2805, 120860809|2|103 of 1002, 120860912|2|12 of 865
18	Counties	Miami-Dade|5|623,255 of 2,496,435, Monroe
	Cities	Cutler Bay, Florida City, Homestead, Islamorada, Village of Islands, Key Colony Beach, Key West, Layton, Marathon, Palmetto Bay|2|0 of 23410
	Vtd's	120861192|2|970 of 2132, 120861194|2|993 of 2832, 120861199|2|1921 of 2881
19	Counties	Broward|5|468,151 of 1,748,066, Palm Beach|4|228,194 of 1,320,134
	Cities	Boca Raton, Coconut Creek, Coral Springs|2|120559 of 121096, Deerfield Beach|2|44395 of 75018, Fort Lauderdale|3|91541 of 165521, Highland Beach, Hillsboro Beach, Lauderdale-by-the-Sea, Lazy Lake, Lighthouse Point, Oakland Park|2|28115 of 41363, Parkland, Pompano Beach|2|35064 of 99845, Sea Ranch Lakes, Tamarac|2|40387 of 60427, Wilton Manors
	Vtd's	120110071|2|1891 of 1990, 120110164|2|2186 of 2220, 120110178|2|457 of 960, 120110244|2|1870 of 2071, 120110252|2|2000 of 2041, 120110487|2|2217 of 2287, 120110491|2|1498 of 1663, 120110523|2|668 of 3338, 120110524|2|1781 of 2496, 120110540|2|794 of 1295, 120110541|2|1141 of 1400, 120110545|2|511 of 831, 120110567|2|1942 of 2095, 120990458|2|2267 of 2359, 120990570|2|420 of 872, 120990579|2|58 of 98, 120990623|2|274 of 1026
20	Counties	Broward|5|620,796 of 1,748,066, Miami-Dade|5|75,549 of 2,496,435
	Cities	Aventura, Cooper City, Dania Beach, Davie|2|88782 of 91992, Fort Lauderdale|3|2700 of 165521, Golden Beach, Hallandale Beach|2|25370 of 37113, Hollywood, Miramar|3|40704 of 122041, Pembroke Pines|2|98526 of 154750, Plantation|2|73078 of 84955, Southwest Ranches|2|2058 of 7345, Sunny Isles Beach, Sunrise|2|16402 of 84439, Weston
	Vtd's	120110331|2|1172 of 2720, 120110338|2|602 of 2479, 120110343|2|96 of 1714, 120110372|2|1504 of 1765, 120110523|2|2670 of 3338, 120110609|2|1445 of 2927, 120110614|2|1100 of 1413, 120110751|2|256 of 3881, 120110764|2|6613 of 7441, 120860081|2|3253 of 3259
21	Counties	Miami-Dade
	Cities	Bal Harbour, Bay Harbor Islands, Coral Gables, Indian Creek, Key Biscayne, Miami|2|285336 of 399457, Miami Beach, North Bay Village, Palmetto Bay, Pinecrest, South Miami, Surfside, West Miami
	Vtd's	120860667|2|3852 of 4541, 120860809|2|899 of 1002, 120860912|2|853 of 865, 120861192|2|1162 of 2132, 120861194|2|1839 of 2832, 120861199|2|960 of 2881
22	Counties	Palm Beach
	Cities	Atlantis, Boynton Beach, Briny Breezes, Cloud Lake, Delray Beach, Glen Ridge, Golf, Greenacres, Gulf Stream, Hypoluxo, Lake Clarke Shores, Lake Worth, Lantana, Loxahatchee Groves, Manalapan, Ocean Ridge, Palm Beach|2|3027 of 8348, Palm Springs, Royal Palm Beach, South Palm Beach, Wellington, West Palm Beach|3|21753 of 99919
	Vtd's	120990234|2|10 of 934, 120990246|2|10 of 2542, 120990247|2|3737 of 3897, 120990458|2|92 of 2359, 120990517|2|22 of 26, 120990570|2|452 of 872, 120990579|2|40 of 98, 120990623|2|752 of 1026, 120990652|2|9 of 152, 120990701|2|92 of 1030, 120990756|2|105 of 302
23	Counties	Broward|5|480,968 of 1,748,066, Hendry|2|17,250 of 39,140, Palm Beach|4|198,127 of 1,320,134
	Cities	Belle Glade, Clewiston, Coral Springs|2|537 of 121096, Deerfield Beach|2|30623 of 75018, Fort Lauderdale|3|71280 of 165521, Haverhill, Lake Park|2|6998 of 8155, Lauderdale Lakes, Lauderhill, Mangonia Park, Margate, North Lauderdale, North Palm Beach|2|0 of 12015, Oakland Park|2|13248 of 41363, Pahokee, Palm Beach Gardens|2|285 of 48452, Plantation|2|11877 of 84955, Pompano Beach|2|64781 of 99845, Riviera Beach|2|28182 of 32488, South Bay, Sunrise|2|68037 of 84439, Tamarac|2|20040 of 60427, West Palm Beach|3|59951 of 99919
	Vtd's	120110071|2|99 of 1990, 120110164|2|34 of 2220, 120110178|2|503 of 960, 120110244|2|201 of 2071, 120110252|2|41 of 2041, 120110331|2|1548 of 2720, 120110338|2|1877 of 2479, 120110343|2|1618 of 1714, 120110372|2|261 of 1765, 120110487|2|70 of 2287, 120110491|2|165 of 1663, 120110524|2|715 of 2496, 120110540|2|501 of 1295, 120110541|2|259 of 1400, 120110545|2|320 of 831, 120110567|2|153 of 2095, 120510018|2|493 of 3137, 120990190|2|191 of 1348, 120990234|2|924 of 934, 120990241|2|179

spubc0170 Plan Geography Splits (note: area listed in red if district does not contain total population of area and district also contains population outside of area).		
		of 189, 120990517|2|4 of 26, 120990652|2|143 of 152, 120990701|2|938 of 1030, 120990756|2|197 of 302, 120990793|2|150 of 2228
24	Counties	Brevard|2|83,919 of 543,376, Flagler, Putnam|2|22,137 of 74,364, Volusia
	Cities	Beverly Beach, Bunnell, Crescent City, Daytona Beach, Daytona Beach Shores, DeBary, DeLand, Deltona, Edgewater, Flagler Beach, Holly Hill, Lake Helen, Marineland, New Smyrna Beach, Oak Hill, Orange City, Ormond Beach, Palm Coast, Pierson, Pomona Park, Ponce Inlet, Port Orange, South Daytona, Titusville, Welaka
	Vtd's	120090016|2|560 of 4029, 120090085|2|346 of 2728, 120090096|2|423 of 4382, 121070021|2|1720 of 3299, 121070097|2|4 of 202, 121070101|2|188 of 298
25	Counties	Broward|5|88,947 of 1,748,066, Collier|2|113,251 of 321,520, Miami-Dade|5|494,146 of 2,496,435
	Cities	Davie|2|3210 of 91992, Doral, Everglades, Hialeah, Hialeah Gardens, Medley, Miami Lakes|2|21004 of 29361, Miami Springs, Miramar|3|24134 of 122041, Pembroke Pines|2|56224 of 154750, Southwest Ranches|2|5287 of 7345, Sweetwater, Virginia Gardens
	Vtd's	120110609|2|1482 of 2927, 120110614|2|313 of 1413, 120110764|2|828 of 7441, 120210005|2|805 of 809, 120210012|2|67 of 3778, 120210112|2|3219 of 4281, 120210128|2|882 of 969, 120210129|2|213 of 429, 120860400|2|487 of 2805, 120860667|2|689 of 4541
26	Counties	Orange|3|436,369 of 1,145,956, Osceola|2|206,493 of 268,685, Polk|3|53,483 of 602,095
	Cities	Belle Isle, Davenport, Edgewood|2|731 of 2503, Haines City|2|17932 of 20535, Kissimmee, Orlando|2|73925 of 238300, St. Cloud|2|3 of 35183
	Vtd's	120950099|2|4168 of 4514, 120950109|2|2520 of 3461, 120950140|2|3878 of 3880, 120950156|2|231 of 2322, 120950159|2|473 of 1527, 120950160|2|318 of 1721, 120950170|2|907 of 2512, 120950174|2|285 of 4263, 120950184|2|4527 of 5393, 120950248|2|35 of 3007, 120950258|2|1427 of 5296, 120950281|2|691 of 7125, 120950284|2|3527 of 10585, 120970088|2|9249 of 9263, 120970099|2|6730 of 7238, 120970100|2|676 of 1956, 120970108|2|192 of 568, 120970158|2|15 of 111, 121050003|2|1408 of 8463, 121050070|2|1007 of 4943, 121050080|2|7704 of 15990, 121050083|2|5368 of 5463, 121050084|2|3131 of 5598, 121050085|3|977 of 3502, 121050091|2|8660 of 8664
27	Counties	Charlotte, DeSoto, Hardee, Highlands, Hillsborough|4|56,734 of 1,229,226, Lee|2|130,678 of 618,754, Manatee|2|5,936 of 322,833, Polk|3|181,639 of 602,095
	Cities	Arcadia, Avon Park, Bartow, Bowling Green, Dundee, Eagle Lake, Fort Meade, Frostproof, Highland Park, Hillcrest Heights, Lake Placid, Lake Wales, Mulberry, Punta Gorda, Sebring, Wauchula, Winter Haven|2|5552 of 33874, Zolfo Springs
	Vtd's	120570332|2|1791 of 2461, 120570337|2|78 of 657, 120570512|2|2 of 6346, 120710003|2|151 of 170, 120710202|2|180 of 186, 120710203|2|2269 of 3517, 120710207|2|378 of 3013, 120710283|2|5326 of 5349, 120710287|2|436 of 941, 120810019|2|125 of 6430, 120810202|2|21 of 2342, 120810206|2|1417 of 2166, 121050054|2|5649 of 5685, 121050055|2|1545 of 6282, 121050059|2|1 of 4181, 121050060|2|6 of 3608, 121050062|2|2033 of 3476, 121050079|2|7466 of 7495, 121050087|2|4 of 2039, 121050088|2|2489 of 2908, 121050089|2|5229 of 5232, 121050126|2|6834 of 9044, 121050127|2|7092 of 7461, 121050129|2|529 of 7970

Amendment 1 to
HJR 6001

S000S9008

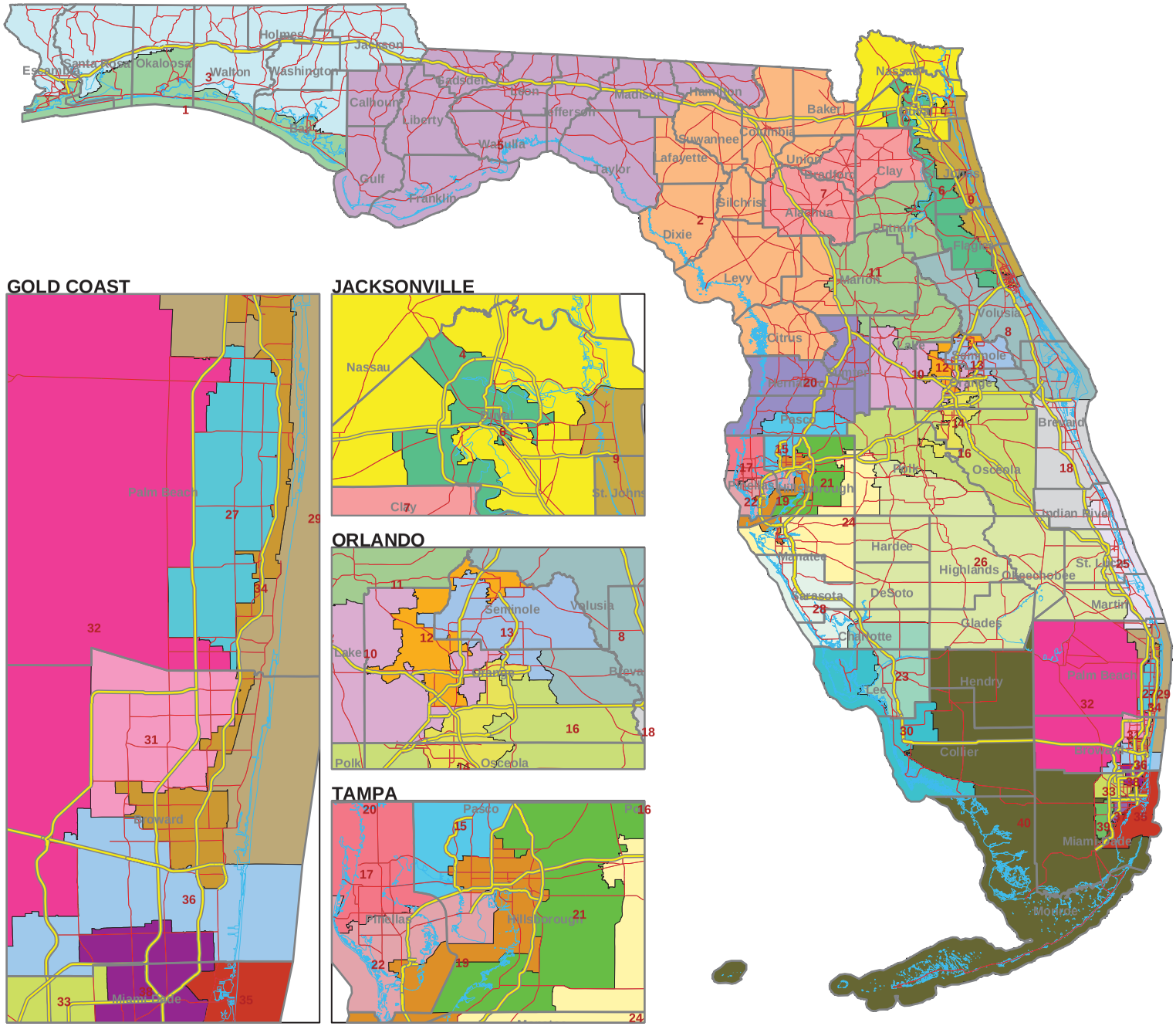

Florida House of Representatives
Redistricting Committee
402 S. Monroe Street
House Office Building
Tallahassee, FL 32399
www.floridaredistricting.org

N
W E
S

Legend

- 7 District Number
- District Boundary
- County Boundary
- Interstate Highway
- Major Highway
- Shoreline

S000S9008

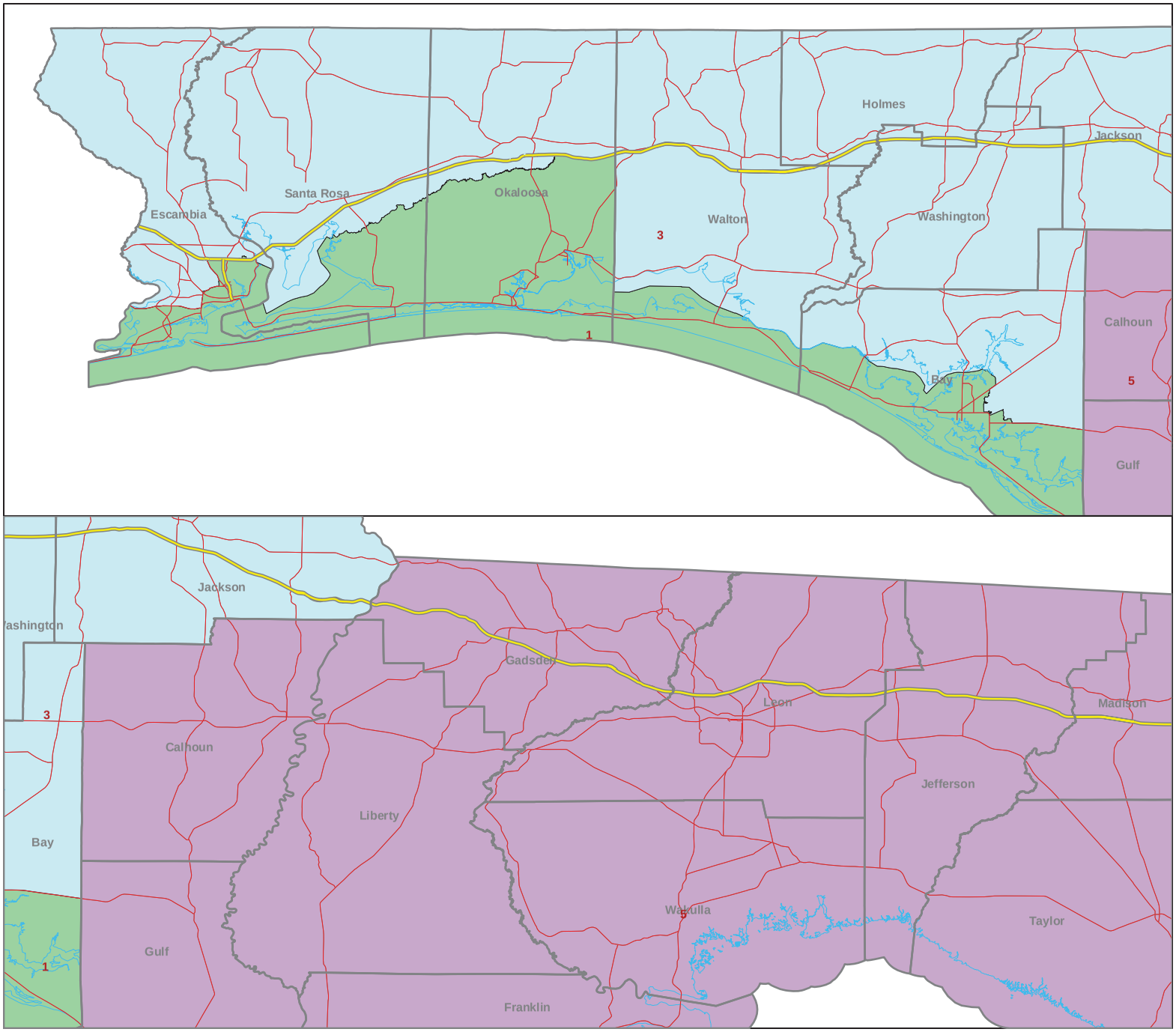

Florida House of Representatives
Redistricting Committee
402 S. Monroe Street
House Office Building
Tallahassee, FL 32399
www.floridaredistricting.org

N
W E
S

Legend

- 7 District Number
- District Boundary
- County Boundary
- Interstate Highway
- Major Highway
- Shoreline

S000S9008

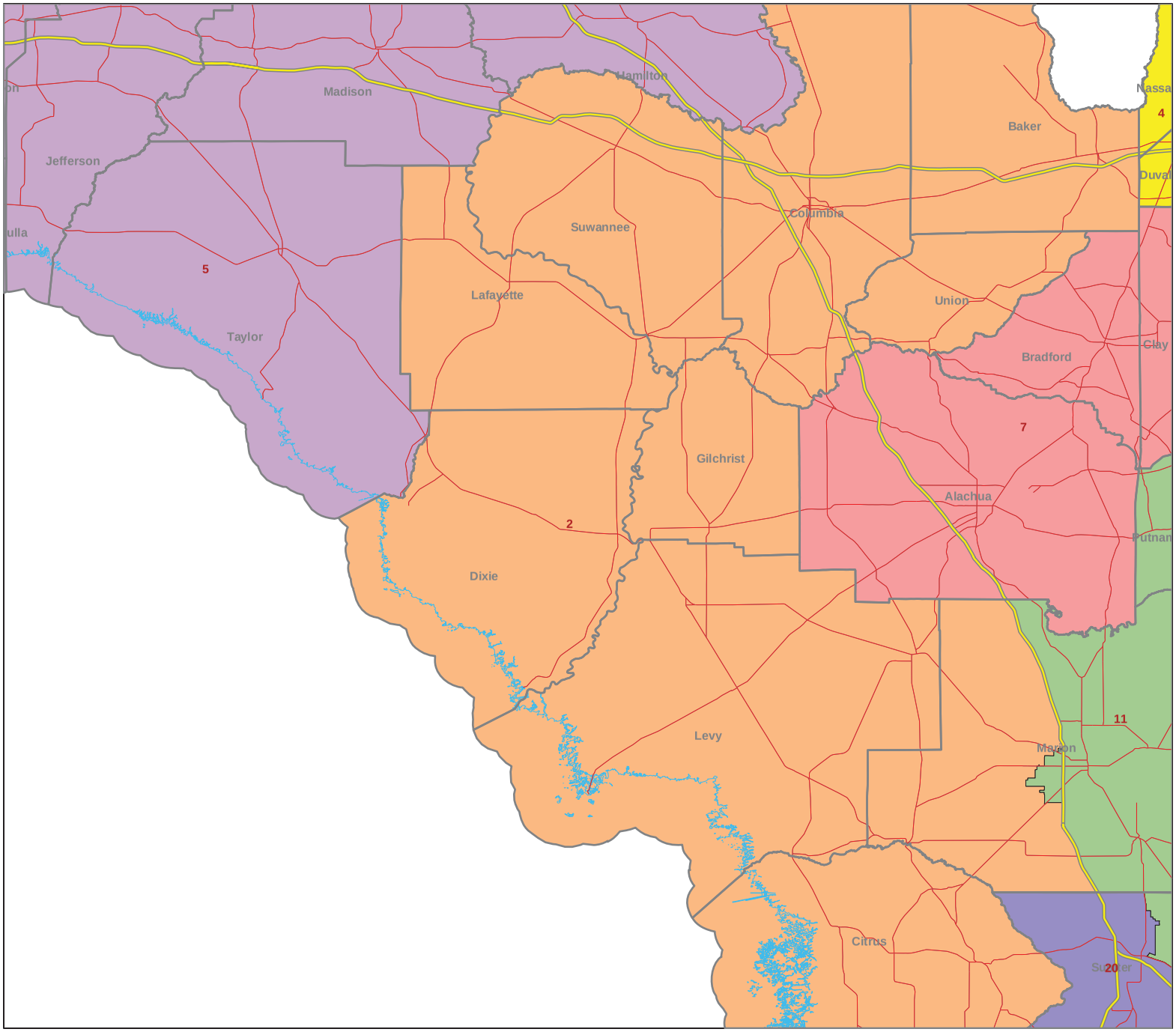

Florida House of Representatives
Redistricting Committee
402 S. Monroe Street
House Office Building
Tallahassee, FL 32399
www.floridaredistricting.org

N
W E
S

Legend

- 7 District Number
- District Boundary
- County Boundary
- Interstate Highway
- Major Highway
- Shoreline

S000S9008

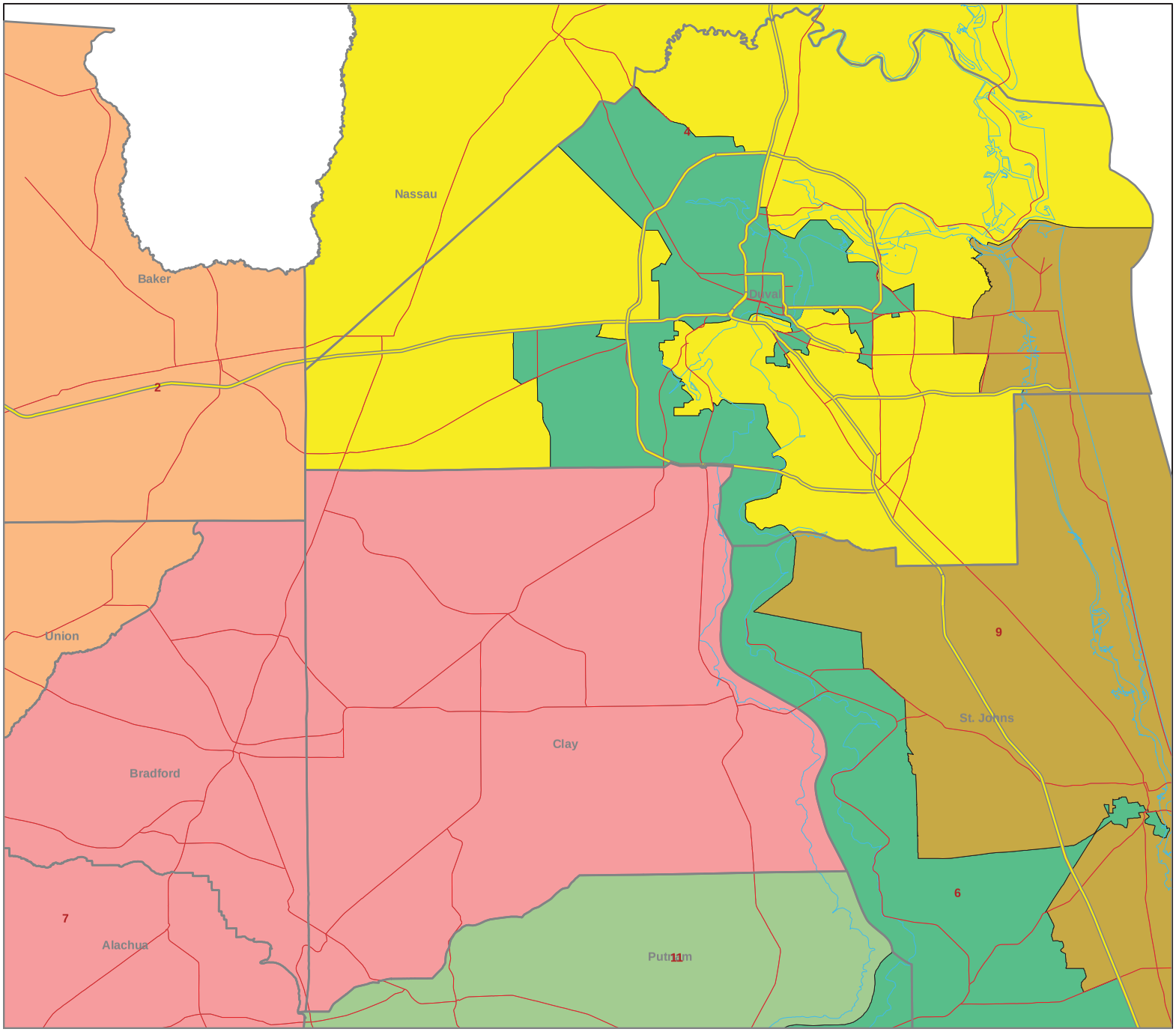

Florida House of Representatives
Redistricting Committee
402 S. Monroe Street
House Office Building
Tallahassee, FL 32399
www.floridaredistricting.org

N
W E
S

Legend

- 7 District Number
- District Boundary
- County Boundary
- Interstate Highway
- Major Highway
- Shoreline

S000S9008

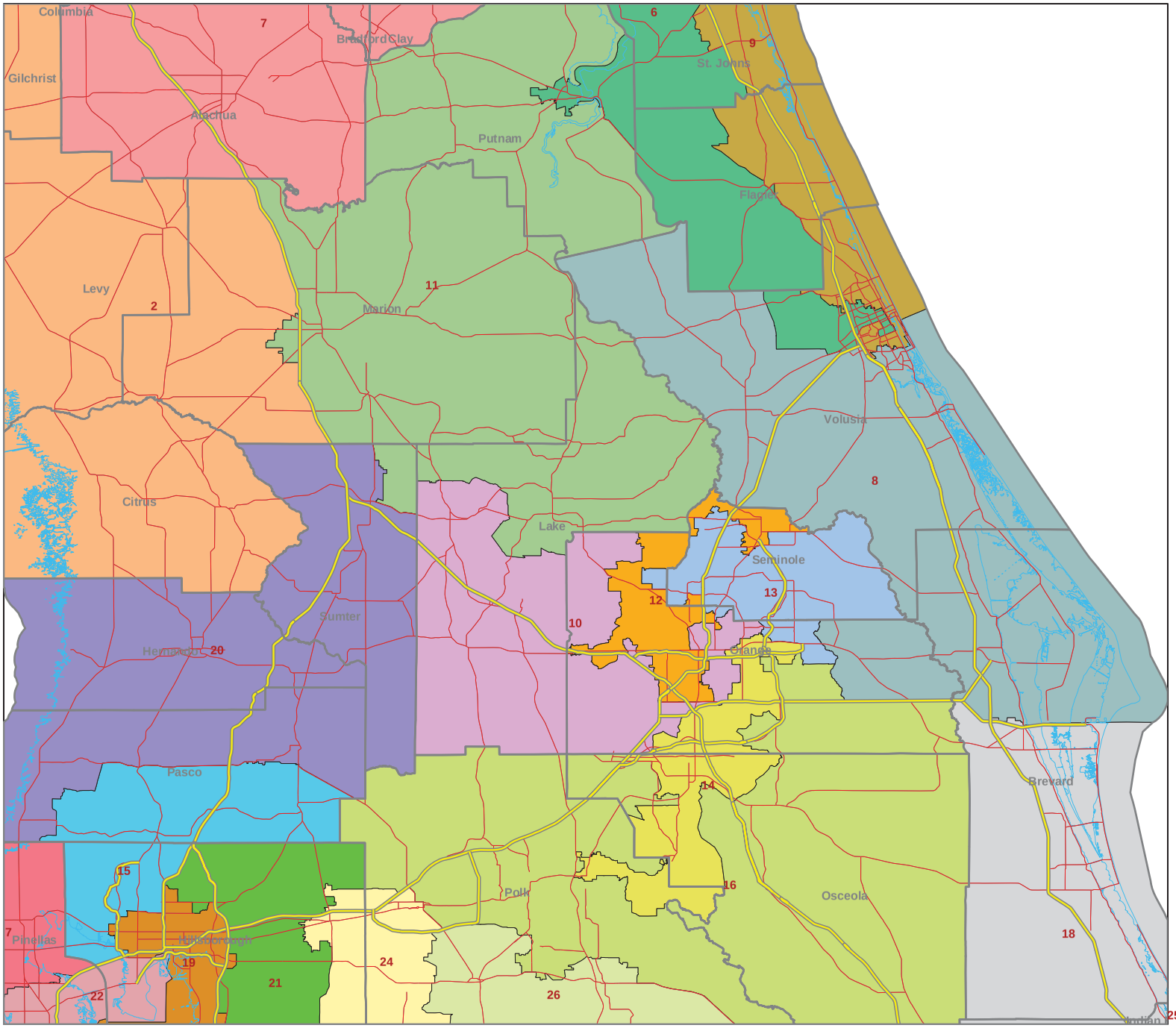

Florida House of Representatives
Redistricting Committee
402 S. Monroe Street
House Office Building
Tallahassee, FL 32399
www.floridaredistricting.org

N
W E
S

Legend

- 7 District Number
- District Boundary
- County Boundary
- Interstate Highway
- Major Highway
- Shoreline

S000S9008

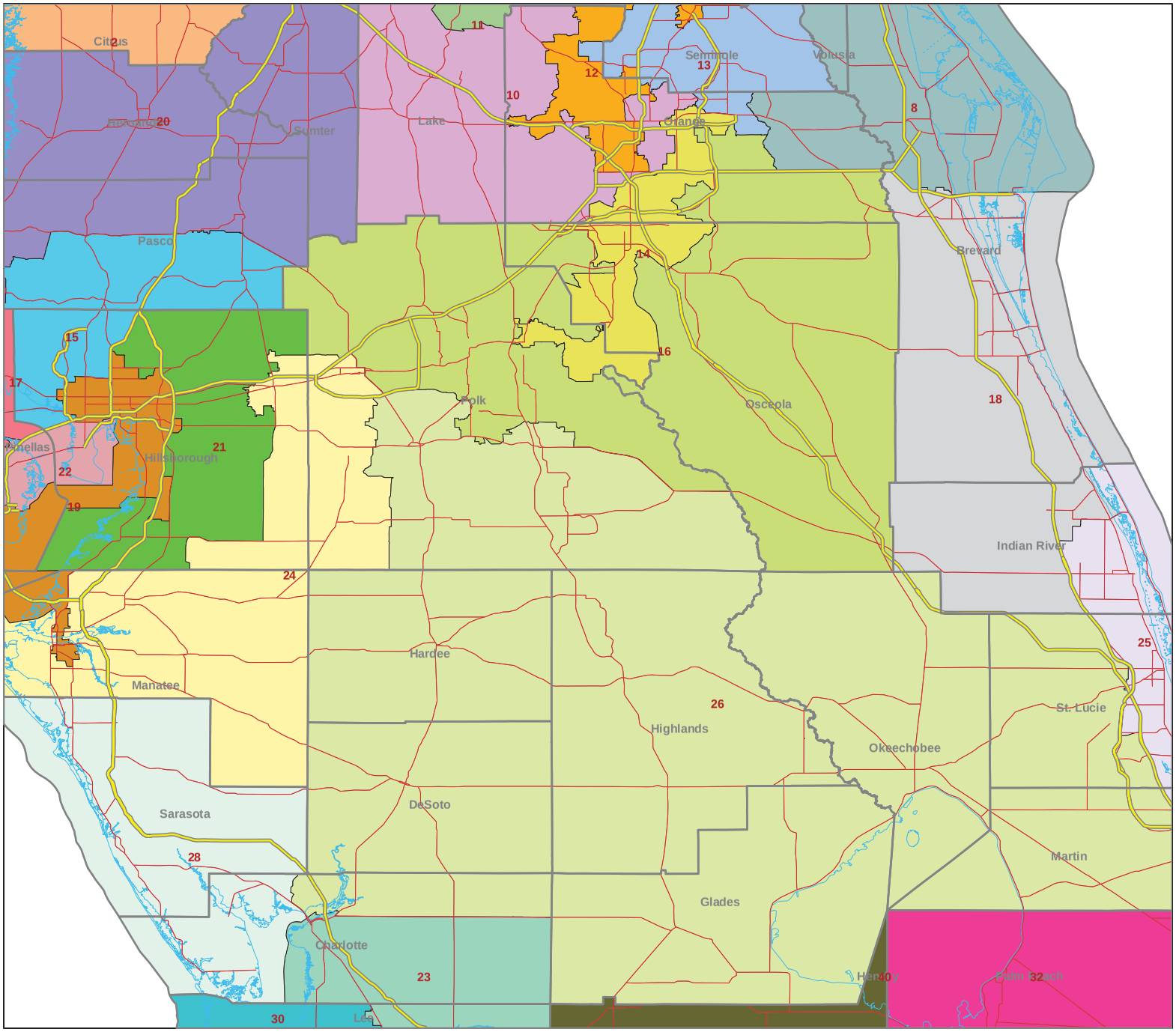

Florida House of Representatives
Redistricting Committee
402 S. Monroe Street
House Office Building
Tallahassee, FL 32399
www.floridaredistricting.org

N
W E
S

Legend

- 7 District Number
- District Boundary
- County Boundary
- Interstate Highway
- Major Highway
- Shoreline

S000S9008

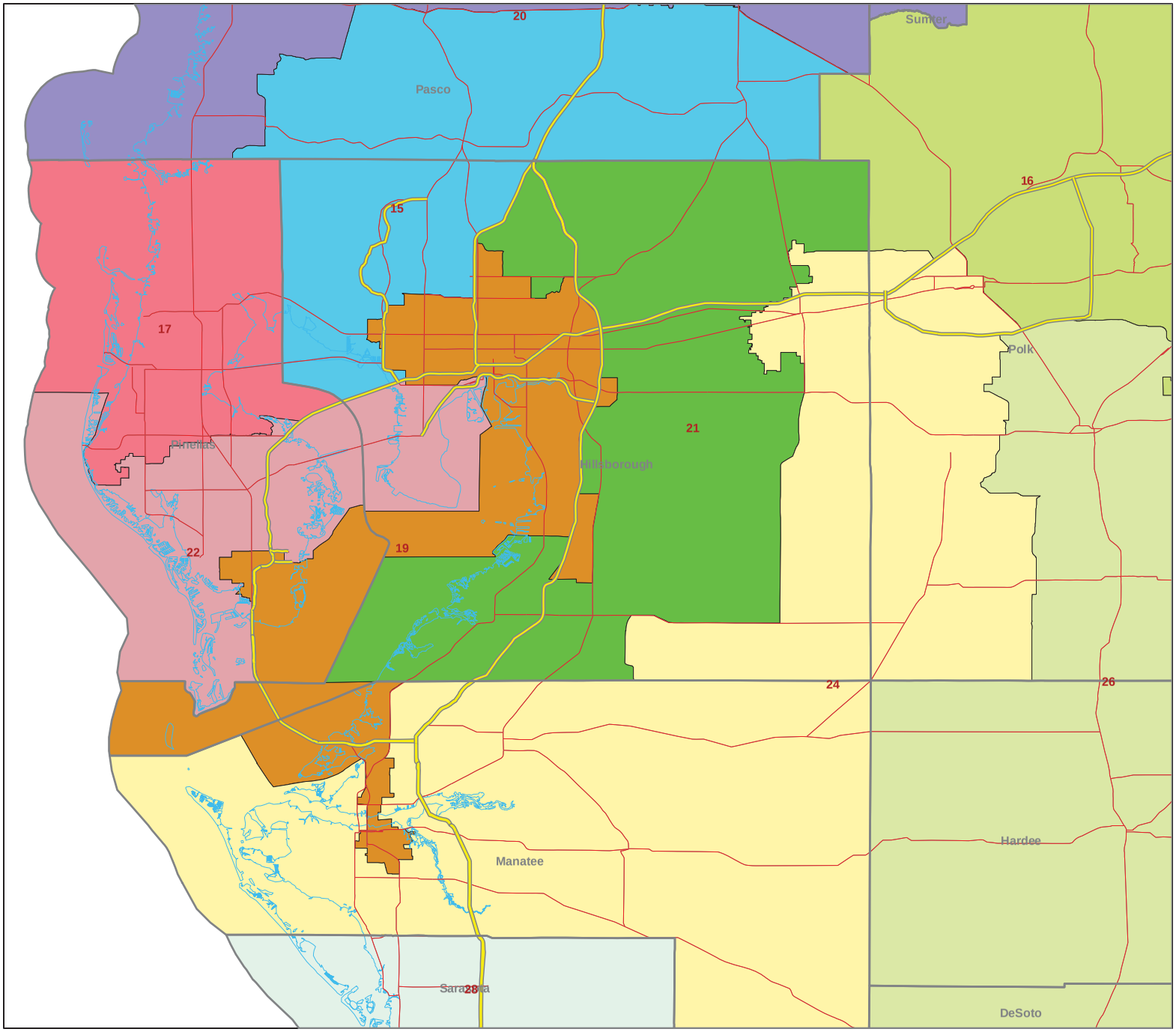

Florida House of Representatives
Redistricting Committee
402 S. Monroe Street
House Office Building
Tallahassee, FL 32399
www.floridaredistricting.org

N
W E
S

Legend

- 7 District Number
- District Boundary
- County Boundary
- Interstate Highway
- Major Highway
- Shoreline

S000S9008

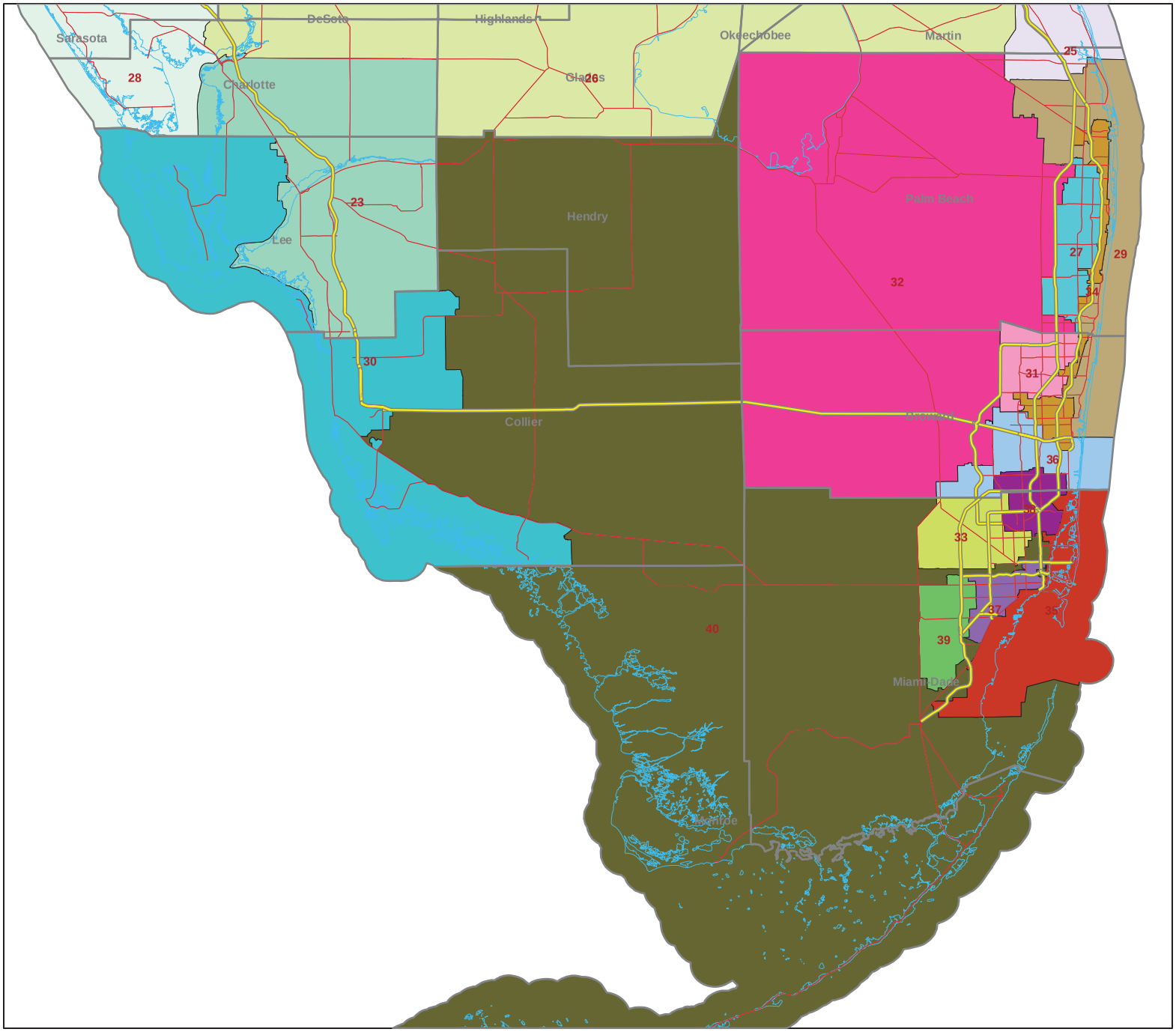

Florida House of Representatives
Redistricting Committee
402 S. Monroe Street
House Office Building
Tallahassee, FL 32399
www.floridaredistricting.org

N
W E
S

Legend

- 7 District Number
- District Boundary
- County Boundary
- Interstate Highway
- Major Highway
- Shoreline

S000S9008

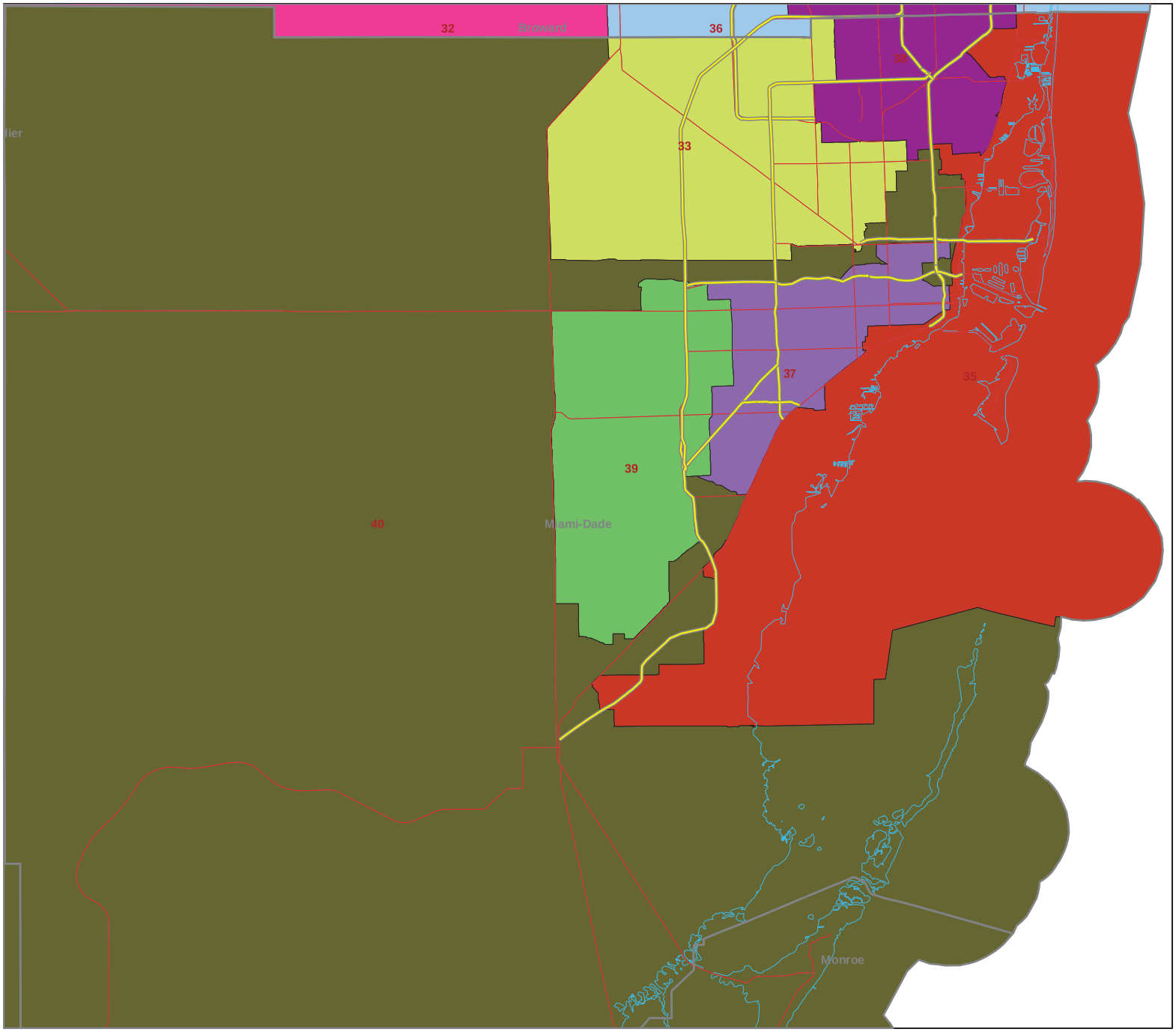

Florida House of Representatives
Redistricting Committee
402 S. Monroe Street
House Office Building
Tallahassee, FL 32399
www.floridaredistricting.org

N
W E
S

Legend

- 7 District Number
- District Boundary
- County Boundary
- Interstate Highway
- Major Highway
- Shoreline

S000S9008

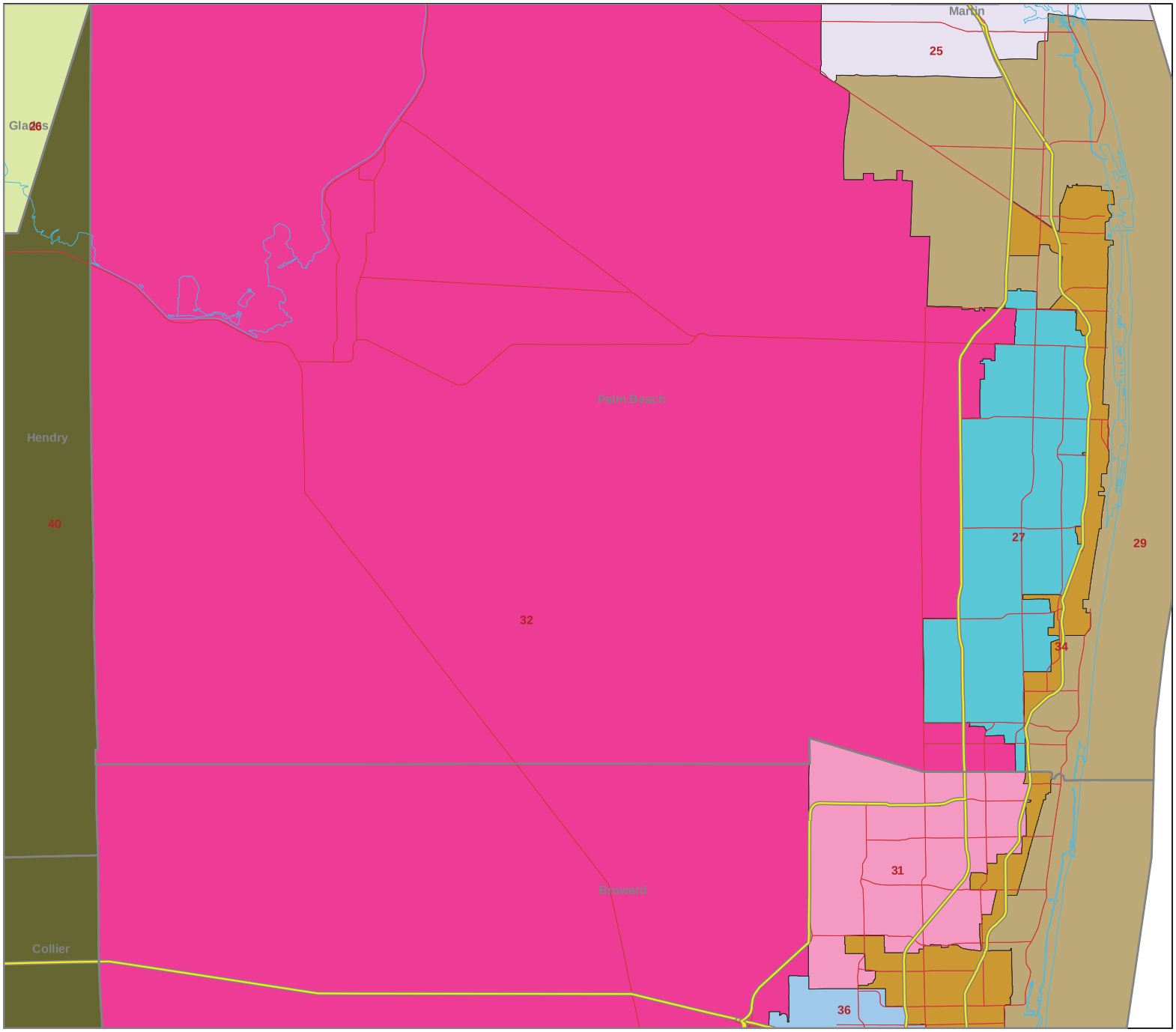

Florida House of Representatives
Redistricting Committee
402 S. Monroe Street
House Office Building
Tallahassee, FL 32399
www.floridaredistricting.org

N
W E
S

Legend

- 7 District Number
- District Boundary
- County Boundary
- Interstate Highway
- Major Highway
- Shoreline

Redistricting Plan Data Report for S000S9008

Plan File Name: S000S9008	
Plan Population Fundamentals	
Total Population Assigned:	18,801,310 of 18,801,310
Ideal District Population::	470,032
District Population Remainder:	30
District Population Range:	465,343 to 474,685
District Deviation Range:	(-4,689) To 4,653
Deviation:	(-0.99) To 0.98 Total 1.98%

Plan Type: Senate - 40 Districts	
Plan Geography Fundamentals:	
Census Blocks Assigned:	484,481 out of 484,481
Number Non-Contiguous Sections:	1 (normally one)
County or District Split :	31 Split of 67 used
City or District Split :	54 Split of 411 used
VTD's Split :	421 Split of 9,436 used

Number of Districts by Race Language					
	20%+	30%+	40%+	50%+	60%+
Current Black VAP	8	6	3	2	1
New Black VAP	8	6	3	2	0
Current Hisp VAP	14	8	6	3	3
New Hisp VAP	13	7	5	5	3

Plan Name:	S000S9008				Number of Districts		40									
Spatial Measurements - Map Based																
	Base Shapes			Circle - Dispersion					Convex Hull - Indentation							
	Perimeter	Area	P/A	Perimeter	Area	P/A	Pc/P	A/Ac	Perimeter	Area	P/A	Pc/P	A/Ac	Width	Height	W+H
S9008-Map	9,975	65,934	15.12%	8,604	216,439	3.97%	86.25%	30.46%	6,818	99,074	6.88%	68.34%	66.55%	2,036	2,093	4,073
Current Map	11,470	65,934	17.39%	9,035	234,011	3.86%	78.77%	28.17%	7,143	108,049	6.61%	62.27%	61.02%	2,121	2,269	4,242
S9008-Simple	9,138	65,937	13.85%				94.16%	30.46%				74.61%	66.55%			
Current Map	10,402	65,883	15.78%				86.86%	28.15%				68.66%	60.97%			

	Straight line in miles apart				Miles to drive by fastest route				Minutes to drive by fastest route			
	Pop	VAP	VAP Black	VAP Hispanic	Pop	VAP	VAP Black	VAP Hispanic	Pop	VAP	VAP Black	VAP Hispanic
S9008-Map	21	21	21	15	28	28	28	20	38	38	37	29
Current Map	24	24	24	18	32	32	31	24	41	41	39	32

Plan Name:	S000S9008				Number of Districts			40								
Spatial Measurements - Map Based																
	Base Shapes			Circle - Dispersion					Convex Hull - Indentation							
	Perimeter	Area	P/A	Perimeter	Area	P/A	Pc/P	A/Ac	Perimeter	Area	P/A	Pc/P	A/Ac	Width	Height	W+H
1	396	1,849	21.43%	437	15,152	2.88%	110.36%	12.20%	297	3,989	7.44%	74.94%	46.35%	126	57	253
2	555	6,820	8.14%	401	12,751	3.14%	72.20%	53.48%	365	9,083	4.01%	65.69%	75.08%	85	133	170
3	540	5,633	9.59%	561	24,967	2.24%	103.93%	22.56%	394	7,678	5.13%	72.91%	73.37%	164	59	329
4	342	1,354	25.26%	182	2,632	6.92%	53.25%	51.47%	164	1,852	8.85%	47.90%	73.15%	43	50	87
5	542	8,291	6.54%	586	27,282	2.15%	108.11%	30.39%	433	10,971	3.94%	79.76%	75.57%	168	80	336
6	425	984	43.19%	311	7,705	4.04%	73.33%	12.77%	228	2,313	9.85%	53.61%	42.56%	51	95	102
7	252	1,918	13.15%	238	4,502	5.29%	94.46%	42.60%	189	2,456	7.69%	74.89%	78.09%	64	53	128
8	308	1,973	15.63%	305	7,386	4.13%	98.92%	26.71%	219	2,617	8.36%	70.98%	75.40%	73	68	146
9	310	1,015	30.58%	269	5,756	4.68%	86.81%	17.63%	203	1,673	12.13%	65.37%	60.68%	42	87	85
10	251	904	27.81%	155	1,914	8.11%	61.76%	47.23%	136	1,213	11.21%	54.06%	74.56%	41	37	83
11	361	2,513	14.37%	231	4,236	5.45%	63.98%	59.33%	215	3,237	6.64%	59.51%	77.65%	56	76	112
12	191	214	89.19%	109	954	11.49%	57.21%	22.52%	89	524	16.98%	46.42%	41.01%	28	29	57
13	137	343	40.19%	108	931	11.63%	78.59%	36.82%	84	485	17.31%	60.92%	70.72%	31	21	63
14	209	349	59.90%	132	1,384	9.54%	63.05%	25.26%	105	618	16.99%	50.11%	56.59%	27	39	55
15	131	507	25.93%	133	1,418	9.42%	101.65%	35.75%	106	710	14.92%	80.60%	71.42%	37	27	75
16	430	2,438	17.63%	284	6,408	4.43%	66.07%	38.05%	228	3,297	6.91%	53.01%	73.97%	75	62	151
17	90	294	30.69%	82	537	15.31%	91.05%	54.79%	73	355	20.56%	80.77%	82.93%	19	22	38
18	195	1,332	14.66%	201	3,227	6.24%	103.15%	41.29%	167	1,633	10.22%	85.42%	81.60%	31	61	62
19	205	365	56.26%	138	1,525	9.08%	67.38%	23.97%	115	818	14.05%	55.90%	44.69%	31	43	62
20	251	1,663	15.14%	238	4,509	5.28%	94.66%	36.88%	192	2,427	7.91%	76.22%	68.53%	57	54	115
21	181	595	30.48%	155	1,923	8.09%	85.69%	30.98%	121	904	13.38%	66.61%	65.90%	33	36	67
22	123	311	39.71%	100	804	12.51%	81.33%	38.73%	87	475	18.31%	70.28%	65.61%	28	23	57
23	171	1,037	16.51%	156	1,954	8.02%	91.52%	53.08%	137	1,276	10.73%	79.93%	81.31%	33	44	66
24	284	1,301	21.87%	210	3,513	5.98%	73.91%	37.02%	186	2,254	8.25%	65.35%	57.72%	57	60	114
25	179	817	21.91%	209	3,485	6.01%	116.93%	23.46%	159	1,016	15.64%	88.73%	80.49%	32	66	64
26	413	6,178	6.68%	399	12,664	3.15%	96.65%	48.78%	327	7,119	4.59%	79.14%	86.78%	111	85	223
27	78	134	58.08%	81	526	15.45%	104.30%	25.51%	61	164	37.19%	78.15%	81.93%	8	27	16
28	149	993	15.05%	177	2,494	7.10%	118.45%	39.84%	137	1,118	12.25%	91.57%	88.88%	39	42	79
29	192	430	44.64%	176	2,478	7.12%	91.85%	17.37%	138	771	17.89%	71.76%	55.86%	18	58	37
30	313	1,359	23.02%	299	7,138	4.19%	95.73%	19.04%	215	2,436	8.82%	68.67%	55.81%	66	70	132
31	58	110	52.88%	52	217	24.03%	89.96%	50.52%	45	129	34.88%	77.33%	85.30%	11	14	22
32	250	2,693	9.30%	234	4,367	5.36%	93.54%	61.67%	210	2,941	7.14%	83.78%	91.58%	46	69	93
33	58	143	40.41%	56	251	22.36%	96.96%	57.06%	49	165	29.69%	84.43%	87.03%	16	11	32
34	160	99	160.75%	154	1,894	8.14%	96.33%	5.26%	112	401	27.93%	69.86%	24.86%	13	51	27
35	125	397	31.57%	132	1,385	9.52%	105.11%	28.71%	101	555	18.19%	80.40%	71.68%	25	35	51

Plan Name:	S000S9008				Number of Districts			40								
Spatial Measurements - Map Based																
	Base Shapes			Circle - Dispersion					Convex Hull - Indentation							
	Perimeter	Area	P/A	Perimeter	Area	P/A	Pc/P	A/Ac	Perimeter	Area	P/A	Pc/P	A/Ac	Width	Height	W+H
36	97	161	60.41%	86	600	14.47%	88.80%	26.98%	66	257	25.68%	67.45%	63.02%	24	14	49
37	49	60	82.62%	51	207	24.61%	102.52%	29.06%	39	88	44.31%	78.25%	68.54%	11	12	22
38	47	78	60.68%	40	132	30.83%	85.98%	59.09%	36	94	38.29%	75.86%	83.18%	10	10	20
39	52	108	48.35%	55	246	22.59%	106.12%	44.04%	45	121	37.19%	85.79%	89.64%	8	18	16
40	857	8,151	10.51%	663	34,968	1.89%	77.35%	23.31%	545	18,841	2.89%	63.57%	43.26%	177	176	355

S000S9008 Compactness of Populations within Districts													
	Straight line in miles apart				Miles to drive by fastest route					Minutes to drive by fastest route			
	Pop	VAP	VAP Black	VAP Hispanic	Pop	VAP	VAP Black	VAP Hisp	Route/Straight Line	Pop	VAP	VAP Black	VAP Hispanic
1	43.95	43.89	42.85	42.44	54.47	54.41	52.49	52.43	1.57	73.87	73.78	71.19	72.17
2	49.78	49.32	55.80	47.43	62.78	62.23	69.59	60.08	1.57	77.61	77.06	83.85	73.79
3	54.84	55.02	57.27	54.78	67.61	67.86	69.43	67.27	1.58	73.63	73.85	74.09	72.93
4	14.76	14.71	13.83	13.18	21.57	21.53	20.20	19.45	1.87	28.69	28.64	27.04	26.29
5	32.22	32.20	30.80	31.29	42.14	42.13	39.94	40.68	1.63	54.12	54.16	51.20	52.07
6	28.98	29.29	29.15	28.21	36.43	36.77	36.34	35.59	1.66	42.96	43.24	42.32	42.53
7	27.62	27.69	27.80	28.12	35.28	35.30	35.37	35.50	1.62	50.55	50.59	50.47	51.03
8	23.77	23.77	23.86	22.85	32.58	32.52	32.62	32.29	1.72	41.36	41.28	41.49	41.71
9	35.37	35.24	35.60	35.22	43.50	43.34	43.95	43.39	1.53	49.41	49.31	49.25	49.00
10	18.04	18.09	18.72	17.72	25.15	25.20	25.83	24.70	1.75	35.13	35.13	35.79	34.59
11	26.34	26.22	26.29	26.50	36.75	36.62	36.06	37.04	1.71	52.80	52.70	51.07	52.82
12	11.92	11.93	11.60	12.29	17.35	17.35	16.77	17.75	1.96	24.95	24.94	24.29	25.34
13	8.65	8.62	8.76	8.84	13.12	13.08	13.30	13.49	1.94	23.08	23.01	23.12	23.30
14	12.65	12.59	13.50	12.41	18.76	18.68	19.77	18.45	2.02	28.24	28.07	29.82	27.94
15	12.73	12.80	12.24	11.90	18.46	18.55	17.77	17.27	1.86	29.17	29.27	28.15	27.44
16	24.79	24.74	24.82	24.57	36.24	36.17	36.12	36.01	1.89	47.38	47.38	47.01	46.96
17	7.63	7.62	7.11	7.18	10.81	10.80	9.91	10.12	1.71	21.86	21.86	20.50	20.65
18	15.82	15.83	15.67	16.58	21.55	21.54	21.38	22.65	1.69	30.52	30.56	29.84	31.33
19	16.90	16.86	16.86	16.69	23.53	23.47	23.35	23.24	1.86	28.98	28.93	28.61	28.90
20	20.63	20.68	26.63	21.17	27.73	27.79	35.67	28.50	1.66	39.99	40.05	47.77	40.88
21	12.69	12.76	12.37	12.92	18.20	18.28	17.65	18.50	1.88	26.19	26.26	25.36	26.41
22	8.90	8.94	8.75	9.22	12.20	12.24	12.39	12.66	1.64	22.57	22.60	22.45	22.79
23	14.69	14.79	13.40	14.43	20.25	20.36	18.76	20.02	1.68	30.46	30.60	28.31	29.91
24	25.84	25.51	31.60	27.37	35.34	34.90	42.18	37.03	1.76	42.89	42.54	48.27	43.85
25	21.09	21.15	20.32	20.36	27.41	27.47	26.27	26.31	1.60	38.30	38.48	36.64	36.65
26	50.00	49.71	51.90	49.25	64.60	64.33	66.48	63.35	1.67	79.81	79.62	81.02	78.30
27	8.02	8.04	7.80	8.05	11.24	11.27	10.90	11.19	1.72	18.93	18.98	18.41	18.77
28	17.61	17.59	19.18	18.47	23.49	23.45	25.34	24.41	1.58	33.55	33.57	34.73	33.77
29	22.73	22.74	21.65	22.81	27.35	27.38	26.23	27.32	1.41	33.07	33.14	31.86	32.70
30	21.21	21.15	21.13	21.04	30.29	30.24	30.03	29.81	1.75	42.62	42.64	41.62	41.48
31	5.47	5.48	5.25	5.37	8.35	8.37	7.99	8.18	1.95	16.28	16.32	15.84	16.05
32	24.51	24.37	26.41	26.23	34.26	34.05	35.98	36.65	1.88	41.77	41.58	43.73	43.45
33	4.64	4.63	5.41	4.53	6.92	6.89	8.05	6.74	1.90	13.82	13.80	15.84	13.54
34	19.19	19.15	18.84	20.21	22.52	22.47	22.18	23.48	1.55	26.93	26.89	26.69	27.53
35	12.95	12.71	13.53	12.90	18.10	17.80	18.73	18.03	1.75	27.77	27.44	27.84	27.59
36	7.20	7.18	7.52	7.41	10.67	10.63	11.21	11.02	1.90	18.84	18.82	19.30	19.34

S000S9008 Compactness of Populations within Districts													
	Straight line in miles apart				Miles to drive by fastest route					Minutes to drive by fastest route			
	Pop	VAP	VAP Black	VAP Hispanic	Pop	VAP	VAP Black	VAP Hisp	Route/Straight Line	Pop	VAP	VAP Black	VAP Hispanic
37	4.97	4.95	5.47	4.90	7.25	7.22	7.97	7.15	1.79	13.69	13.66	14.40	13.56
38	4.71	4.71	4.55	4.92	7.03	7.05	6.83	7.30	2.00	14.46	14.47	14.13	14.84
39	5.05	5.03	5.56	4.99	7.57	7.54	8.26	7.48	1.92	15.44	15.38	16.33	15.31
40	50.40	51.28	39.04	48.42	67.07	68.24	51.01	64.77	1.77	78.56	80.13	60.13	75.35

S000S9008 - Basic Data																
			Voting Age Population					Split Geography			District Core					
District	Total Pop	Deviation	TVAP	Black	%Black	Hispanic	%Hispanic	County	City	VTD	Core Dist	TPOP Core	%TPOP Dist	VAP Core	Black Core	Hisp Core
1	473,592	3,560	372,429	46,703	12.54	19,337	5.19	5	2	11	4	407,567	86.05%	320,248	27,420	17,022
2	467,982	-2,050	378,398	35,104	9.27	23,023	6.08	1	0	2	3	328,024	70.09%	266,851	21,439	16,273
3	474,685	4,653	367,232	53,063	14.44	13,030	3.54	5	2	11	2	391,899	82.55%	301,282	39,103	10,236
4	466,379	-3,653	364,462	40,388	11.08	24,749	6.79	1	1	35	5	204,750	43.90%	159,761	11,330	7,675
5	474,408	4,376	378,559	112,073	29.60	20,028	5.29	0	0	0	6	386,717	81.51%	308,197	94,556	16,492
6	465,476	-4,556	347,023	165,613	47.72	20,415	5.88	5	4	64	1	327,356	70.32%	243,793	138,716	12,906
7	466,721	-3,311	366,631	56,238	15.33	26,867	7.32	0	0	0	14	275,856	59.10%	225,936	42,830	17,562
8	469,958	-74	374,388	26,988	7.20	38,878	10.38	3	0	5	7	183,838	39.11%	150,740	6,466	10,260
9	465,956	-4,076	373,918	24,603	6.57	21,010	5.61	4	4	28	8	324,706	69.68%	262,918	17,362	15,282
10	474,028	3,996	375,861	31,155	8.28	50,311	13.38	2	5	34	9	207,722	43.82%	162,654	12,118	23,787
11	466,763	-3,269	381,475	33,135	8.68	26,370	6.91	4	1	14	20	210,821	45.16%	181,848	8,290	8,810
12	465,764	-4,268	343,773	137,484	39.99	72,002	20.94	2	8	34	19	227,972	48.94%	165,310	94,540	33,532
13	471,174	1,142	368,130	30,512	8.28	61,040	16.58	2	4	15	22	280,008	59.42%	220,496	18,031	37,362
14	466,904	-3,128	344,397	49,382	14.33	173,913	50.49	3	2	17	19	218,014	46.69%	162,405	21,099	88,505
15	474,570	4,538	366,173	25,158	6.87	69,512	18.98	2	1	7	12	317,816	66.96%	242,511	18,485	54,749
16	467,909	-2,123	360,860	37,208	10.31	56,347	15.61	3	4	19	15	249,441	53.30%	194,380	17,904	28,731
17	471,128	1,096	388,385	21,661	5.57	28,873	7.43	0	0	8	13	239,698	50.87%	198,783	13,577	15,775
18	473,083	3,051	379,104	35,258	9.30	30,947	8.16	2	0	3	26	265,429	56.10%	212,389	16,276	18,438
19	467,143	-2,889	348,866	129,842	37.21	95,643	27.41	3	6	13	18	358,303	76.70%	267,113	116,034	67,729
20	470,172	140	378,644	20,375	5.38	32,747	8.64	2	1	7	11	252,947	53.79%	205,461	5,522	16,538
21	465,508	-4,524	352,470	40,354	11.44	61,025	17.31	0	2	12	10	359,988	77.33%	269,306	26,437	48,826
22	469,005	-1,027	388,550	18,978	4.88	29,491	7.59	2	3	12	16	277,692	59.20%	224,676	12,108	20,296
23	465,343	-4,689	377,980	32,203	8.51	55,324	14.63	2	1	7	27	256,622	55.14%	209,215	10,845	31,716
24	467,825	-2,207	366,667	30,928	8.43	42,942	11.71	3	4	12	21	276,705	59.14%	223,018	10,467	21,307
25	470,776	744	380,842	40,363	10.59	37,686	9.89	4	2	13	28	321,651	68.32%	264,029	16,562	24,550
26	468,710	-1,322	363,141	43,055	11.85	62,804	17.29	4	2	23	17	312,552	66.68%	242,539	28,180	44,772
27	473,132	3,100	382,916	42,792	11.17	79,326	20.71	0	4	7	30	263,694	55.73%	220,829	18,083	35,968
28	465,376	-4,656	393,170	16,423	4.17	24,278	6.17	1	1	5	23	414,147	88.99%	351,411	13,520	20,512
29	465,362	-4,670	396,614	26,372	6.64	43,890	11.06	2	13	5	25	382,222	82.13%	326,823	21,844	36,102
30	465,497	-4,535	379,072	15,369	4.05	61,022	16.09	2	1	8	37	395,303	84.92%	324,676	12,612	51,742
31	473,481	3,449	368,721	78,694	21.34	77,936	21.13	0	4	0	32	390,970	82.57%	300,919	67,490	64,722
32	473,990	3,958	352,590	48,997	13.89	86,134	24.42	2	4	5	34	137,629	29.03%	98,450	8,226	39,587
33	467,132	-2,900	366,607	30,498	8.31	318,501	86.87	0	1	2	40	395,005	84.55%	310,787	14,226	279,622
34	473,003	2,971	358,637	199,969	55.75	55,522	15.48	2	14	6	29	375,672	79.42%	279,612	179,412	38,502
35	473,594	3,562	383,691	35,476	9.24	193,503	50.43	0	5	9	35	303,649	64.11%	254,868	19,356	121,976
36	474,614	4,582	370,573	52,644	14.20	114,723	30.95	0	8	1	31	332,582	70.07%	265,708	32,399	74,535

S000S9008 - Basic Data																
			Voting Age Population					Split Geography			District Core					
District	Total Pop	Deviation	TVAP	Black	%Black	Hispanic	%Hispanic	County	City	VTD	Core Dist	TPOP Core	%TPOP Dist	VAP Core	Black Core	Hisp Core
37	474,673	4,641	387,284	20,776	5.36	324,080	83.68	0	2	10	36	314,080	66.16%	256,754	12,929	221,931
38	471,595	1,563	350,262	204,280	58.32	97,746	27.90	2	6	5	33	233,526	49.51%	172,759	121,209	42,760
39	474,333	4,301	370,344	19,330	5.21	308,630	83.33	0	0	6	38	311,178	65.60%	245,402	10,594	205,333
40	474,566	4,534	350,380	122,993	35.10	139,577	39.83	2	4	15	39	357,739	75.38%	263,134	77,639	108,021

S000S9008 Compare New District Core to the Current Districts										
District	Current Dist	Common Pop	Pop of Part	Common VAP	Black VAP	% of the Black	Hispanic VAP	% or the Hispanic	Haitian POP	W. Indies POP
1	4	407,567	86.05%	320,248	8.56%	58.71%	5.31%	88.02%	0.10%	0.43%
	2	58,003	12.24%	46,177	34.69%	34.30%	4.53%	10.81%	0.35%	1.33%
	6	8,022	1.69%	6,004	54.34%	6.98%	3.71%	1.15%	0.10%	0.65%
2	3	328,024	70.09%	266,851	8.03%	61.07%	6.09%	70.68%	0.11%	0.73%
	14	130,586	27.90%	103,240	13.15%	38.68%	6.35%	28.48%	0.04%	0.40%
	11	9,372	2.00%	8,307	1.02%	0.24%	2.29%	0.82%	0%	0.16%
3	2	391,899	82.55%	301,282	12.97%	73.69%	3.39%	78.55%	0.16%	0.58%
	6	56,725	11.95%	45,461	25.36%	21.72%	4.18%	14.60%	0.17%	0.58%
	4	26,061	5.49%	20,489	11.86%	4.57%	4.34%	6.83%	0.02%	0.71%
4	5	204,750	43.90%	159,761	7.09%	28.05%	4.80%	31.01%	0.06%	0.39%
	8	190,462	40.83%	149,193	13.08%	48.32%	7.77%	46.87%	0.21%	1.01%
	1	71,167	15.25%	55,508	17.18%	23.61%	9.85%	22.11%	0.19%	0.69%
5	6	386,717	81.51%	308,197	30.68%	84.37%	5.35%	82.34%	0.44%	1.51%
	3	87,691	18.48%	70,362	24.89%	15.62%	5.02%	17.65%	0.14%	0.58%
6	1	327,356	70.32%	243,793	56.89%	83.75%	5.29%	63.21%	0.54%	1.42%
	5	117,368	25.21%	86,700	26.61%	13.93%	7.66%	32.56%	0.66%	1.55%
	8	10,506	2.25%	8,422	23.05%	1.17%	6.67%	2.75%	0.47%	1.06%
	7	10,246	2.20%	8,108	23.13%	1.13%	3.68%	1.46%	3.76%	3.95%
7	14	275,856	59.10%	225,936	18.95%	76.15%	7.77%	65.36%	0.45%	1.34%
	5	155,672	33.35%	113,837	10.42%	21.11%	7.37%	31.24%	0.46%	0.95%
	7	35,193	7.54%	26,858	5.71%	2.72%	3.38%	3.38%	0%	0.35%
8	7	183,838	39.11%	150,740	4.28%	23.95%	6.80%	26.39%	0.13%	0.53%
	20	157,242	33.45%	121,868	9.52%	43.02%	17.55%	55.03%	0.54%	1.51%
	24	120,969	25.74%	95,570	9.21%	32.64%	7.25%	17.82%	0.02%	1.25%
	26	7,899	1.68%	6,203	1.61%	0.37%	4.67%	0.74%	0%	0%
	1	10	0.00%	7	0%	0%	14.28%	0.00%	0%	0.75%
9	8	324,706	69.68%	262,918	6.60%	70.56%	5.81%	72.73%	0.14%	0.76%
	7	77,771	16.69%	66,290	7.55%	20.35%	4.63%	14.62%	0.26%	1.37%
	5	37,579	8.06%	25,370	4.24%	4.37%	5.72%	6.91%	0.04%	0.12%
	1	25,900	5.55%	19,340	5.98%	4.70%	6.22%	5.72%	0.48%	1.65%
10	9	207,722	43.82%	162,654	7.45%	38.89%	14.62%	47.27%	0.45%	1.75%
	20	149,106	31.45%	117,333	10.77%	40.59%	11.01%	25.69%	0.35%	1.83%
	22	70,838	14.94%	58,696	6.21%	11.71%	12.09%	14.11%	0.16%	0.78%
	19	26,282	5.54%	22,834	5.43%	3.98%	11.94%	5.42%	0.00%	0.49%
	15	20,080	4.23%	14,344	10.45%	4.81%	26.27%	7.49%	1.57%	3.51%
11	20	210,821	45.16%	181,848	4.55%	25.01%	4.84%	33.40%	0.07%	0.41%
	7	125,506	26.88%	97,940	7.26%	21.46%	7.26%	26.99%	0.02%	0.58%

S000S9008 Compare New District Core to the Current Districts										
District	Current Dist	Common Pop	Pop of Part	Common VAP	Black VAP	% of the Black	Hispanic VAP	% or the Hispanic	Haitian POP	W. Indies POP
	3	79,366	17.00%	60,719	11.23%	20.59%	12.85%	29.60%	0.07%	1.33%
	14	51,047	10.93%	40,951	26.63%	32.91%	6.43%	9.99%	0.05%	0.25%
	1	23	0.00%	17	5.88%	0.00%	0%	0%	0%	0%
12	19	227,972	48.94%	165,310	57.18%	68.76%	20.28%	46.57%	9.26%	15.84%
	9	164,984	35.42%	123,864	21.22%	19.12%	22.83%	39.27%	1.61%	4.07%
	22	64,184	13.78%	48,525	31.30%	11.05%	18.52%	12.48%	0.85%	2.45%
	20	8,624	1.85%	6,074	24.08%	1.06%	19.73%	1.66%	0.24%	1.25%
13	22	280,008	59.42%	220,496	8.17%	59.09%	16.94%	61.20%	0.24%	1.90%
	24	118,880	25.23%	92,469	9.71%	29.44%	18.90%	28.63%	0.33%	1.80%
	9	46,635	9.89%	35,622	5.32%	6.21%	11.15%	6.50%	0.30%	1.36%
	20	25,651	5.44%	19,543	8.19%	5.25%	11.39%	3.64%	0.17%	0.86%
14	19	218,014	46.69%	162,405	12.99%	42.72%	54.49%	50.89%	0.87%	3.11%
	15	95,969	20.55%	66,777	22.92%	31.00%	49.95%	19.18%	3.57%	7.79%
	9	92,905	19.89%	70,028	10.49%	14.87%	46.21%	18.60%	1.37%	3.06%
	26	26,907	5.76%	19,979	11.91%	4.81%	47.95%	5.50%	1.13%	3.27%
	24	24,702	5.29%	19,238	11.93%	4.65%	38.98%	4.31%	1.22%	3.60%
	22	4,733	1.01%	3,642	10.62%	0.78%	43.35%	0.90%	1.50%	3.38%
	17	3,674	0.78%	2,328	24.14%	1.13%	44.11%	0.59%	2.00%	4.27%
15	12	317,816	66.96%	242,511	7.62%	73.47%	22.57%	78.76%	0.23%	1.65%
	10	73,698	15.52%	59,508	5.53%	13.09%	9.38%	8.03%	0.08%	0.71%
	16	60,126	12.66%	45,581	6.70%	12.15%	18.24%	11.96%	0.25%	1.12%
	11	22,593	4.76%	18,311	1.45%	1.05%	4.19%	1.10%	0%	0.12%
	18	337	0.07%	262	20.99%	0.21%	35.49%	0.13%	0.4%	1.6%
16	15	249,441	53.30%	194,380	9.21%	48.11%	14.78%	50.98%	0.61%	1.65%
	17	109,924	23.49%	85,630	14.84%	34.16%	11.17%	16.98%	1.24%	2.03%
	24	52,049	11.12%	38,812	11.05%	11.53%	27.44%	18.90%	0.14%	2.96%
	26	34,732	7.42%	25,773	4.02%	2.78%	16.35%	7.48%	0%	0.04%
	9	15,189	3.24%	11,599	3.93%	1.22%	17.13%	3.52%	0.00%	0.35%
	19	4,800	1.02%	3,485	8.14%	0.76%	26.22%	1.62%	0%	0.26%
	10	1,774	0.37%	1,181	44.36%	1.40%	23.37%	0.48%	1.61%	4.03%
17	13	239,698	50.87%	198,783	6.83%	62.67%	7.93%	54.63%	0.00%	0.20%
	11	148,749	31.57%	122,338	2.56%	14.48%	5.21%	22.10%	0.01%	0.25%
	16	82,681	17.54%	67,264	7.35%	22.83%	9.98%	23.25%	0.27%	0.45%
18	26	265,429	56.10%	212,389	7.66%	46.16%	8.68%	59.57%	1.00%	3.01%
	24	207,654	43.89%	166,715	11.38%	53.83%	7.50%	40.42%	0.16%	1.11%
19	18	358,303	76.70%	267,113	43.44%	89.36%	25.35%	70.81%	1.37%	3.26%
	10	46,928	10.04%	33,869	18.98%	4.95%	23.45%	8.30%	0.66%	2.98%

S000S9008 Compare New District Core to the Current Districts										
District	Current Dist	Common Pop	Pop of Part	Common VAP	Black VAP	% of the Black	Hispanic VAP	% or the Hispanic	Haitian POP	W. Indies POP
	12	43,800	9.37%	33,881	16.52%	4.31%	38.88%	13.77%	0.43%	2.31%
	16	11,417	2.44%	9,271	9.76%	0.69%	57.97%	5.61%	0.05%	0.88%
	21	6,354	1.36%	4,414	17.78%	0.60%	32.01%	1.47%	6.84%	7.40%
	13	341	0.07%	318	27.98%	0.06%	1.88%	0.00%	0%	0.22%
20	11	252,947	53.79%	205,461	2.68%	27.10%	8.04%	50.50%	0.04%	0.51%
	15	120,751	25.68%	95,991	6.93%	32.66%	8.37%	24.53%	0.06%	0.24%
	12	71,617	15.23%	55,726	4.83%	13.22%	10.42%	17.73%	0.09%	0.35%
	20	24,763	5.26%	21,402	25.71%	27.01%	11.01%	7.19%	0.54%	1.18%
	10	94	0.01%	64	0%	0%	12.5%	0.02%	0%	0%
21	10	359,988	77.33%	269,306	9.81%	65.51%	18.13%	80.00%	0.26%	1.47%
	12	98,726	21.20%	77,150	16.29%	31.15%	14.70%	18.59%	0.71%	2.85%
	18	6,794	1.45%	6,014	22.36%	3.33%	14.15%	1.39%	0.96%	2.10%
22	16	277,692	59.20%	224,676	5.38%	63.80%	9.03%	68.82%	0.05%	0.38%
	13	154,727	32.99%	132,088	2.39%	16.67%	4.91%	22.01%	0.05%	0.26%
	18	36,586	7.80%	31,786	11.65%	19.52%	8.50%	9.16%	0.70%	1.64%
23	27	256,622	55.14%	209,215	5.18%	33.67%	15.15%	57.32%	0.67%	2.06%
	21	104,820	22.52%	83,496	7.59%	19.69%	13.80%	20.83%	1.64%	2.23%
	37	83,971	18.04%	67,201	21.57%	45.02%	17.11%	20.78%	3.45%	3.96%
	23	19,930	4.28%	18,068	2.86%	1.60%	3.22%	1.05%	0%	0.89%
24	21	276,705	59.14%	223,018	4.69%	33.84%	9.55%	49.61%	0.77%	1.15%
	10	83,439	17.83%	60,443	22.07%	43.13%	19.38%	27.27%	0.19%	0.79%
	15	74,529	15.93%	56,965	9.60%	17.69%	13.75%	18.25%	0.20%	0.75%
	17	27,952	5.97%	21,704	6.69%	4.69%	8.03%	4.06%	0.12%	0.22%
	18	2,802	0.59%	2,254	8.29%	0.60%	13.79%	0.72%	0.46%	0.52%
	23	2,398	0.51%	2,283	0.26%	0.01%	1.18%	0.06%	0%	0.70%
25	28	321,651	68.32%	264,029	6.27%	41.03%	9.29%	65.14%	0.92%	2.05%
	26	146,267	31.06%	114,075	20.83%	58.89%	11.45%	34.67%	2.46%	3.84%
	17	2,858	0.60%	2,738	1.02%	0.06%	2.55%	0.18%	0.63%	3.82%
26	17	312,552	66.68%	242,539	11.61%	65.45%	18.45%	71.28%	0.22%	0.81%
	28	105,505	22.50%	78,683	14.93%	27.29%	18.74%	23.47%	2.70%	5.68%
	21	22,365	4.77%	18,460	6.32%	2.71%	4.88%	1.43%	0.85%	3.50%
	23	21,855	4.66%	18,369	10.16%	4.33%	5.97%	1.74%	2.18%	7.33%
	27	5,775	1.23%	4,480	1.83%	0.19%	27.76%	1.98%	0.15%	1.07%
	26	658	0.14%	610	0.49%	0.00%	7.21%	0.07%	1.88%	7.25%
27	30	263,694	55.73%	220,829	8.18%	42.25%	16.28%	45.34%	3.95%	5.55%
	27	208,609	44.09%	161,416	15.23%	57.45%	26.79%	54.51%	5.21%	7.85%
	29	829	0.17%	671	18.03%	0.28%	16.39%	0.13%	8.37%	10.18%

S000S9008 Compare New District Core to the Current Districts										
District	Current Dist	Common Pop	Pop of Part	Common VAP	Black VAP	% of the Black	Hispanic VAP	% or the Hispanic	Haitian POP	W. Indies POP
28	23	414,147	88.99%	351,411	3.84%	82.32%	5.83%	84.48%	0.34%	0.92%
	21	51,229	11.00%	41,759	6.95%	17.67%	9.01%	15.51%	0.06%	0.87%
29	25	382,222	82.13%	326,823	6.68%	82.83%	11.04%	82.25%	1.76%	2.85%
	28	54,116	11.62%	44,269	1.83%	3.07%	9.12%	9.20%	0.07%	0.87%
	29	20,643	4.43%	18,612	10.70%	7.55%	14.37%	6.09%	4.80%	6.31%
	27	8,381	1.80%	6,910	24.94%	6.53%	15.49%	2.44%	5.39%	8.78%
30	37	395,303	84.92%	324,676	3.88%	82.06%	15.93%	84.79%	1.75%	2.35%
	21	68,397	14.69%	52,790	5.02%	17.26%	17.33%	14.99%	0.53%	1.03%
	39	1,797	0.38%	1,606	6.41%	0.67%	8.15%	0.21%	1.98%	3.68%
31	32	390,970	82.57%	300,919	22.42%	85.76%	21.50%	83.04%	5.27%	11.76%
	30	50,773	10.72%	41,587	12.32%	6.51%	15.48%	8.26%	4.83%	6.88%
	34	31,738	6.70%	26,215	23.19%	7.72%	25.83%	8.69%	4.06%	14.14%
32	34	137,629	29.03%	98,450	8.35%	16.78%	40.21%	45.95%	1.09%	4.55%
	30	133,606	28.18%	104,386	5.98%	12.74%	13.76%	16.68%	1.47%	3.36%
	28	63,813	13.46%	47,533	15.79%	15.32%	17.20%	9.49%	1.89%	7.19%
	27	63,325	13.35%	47,174	18.24%	17.56%	23.98%	13.13%	2.82%	6.49%
	25	38,106	8.03%	27,963	14.90%	8.50%	19.56%	6.35%	1.32%	4.96%
	39	28,333	5.97%	20,094	65.39%	26.82%	24.48%	5.71%	6.60%	11.40%
	31	6,341	1.33%	4,825	16.82%	1.65%	35.87%	2.00%	1.00%	6.93%
	32	2,837	0.59%	2,165	13.53%	0.59%	25.81%	0.64%	0.56%	7.52%
33	40	395,005	84.55%	310,787	4.57%	46.64%	89.97%	87.79%	0.28%	0.63%
	33	70,027	14.99%	54,307	28.01%	49.88%	70.72%	12.05%	4.31%	7.90%
	39	2,092	0.44%	1,506	70.05%	3.45%	31.00%	0.14%	2.06%	2.06%
	36	8	0.00%	7	28.57%	0.00%	85.71%	0.00%	0%	1.26%
34	29	375,672	79.42%	279,612	64.16%	89.71%	13.76%	69.34%	13.51%	22.61%
	32	35,091	7.41%	27,698	48.15%	6.67%	13.63%	6.80%	4.92%	24.82%
	31	33,364	7.05%	28,260	10.94%	1.54%	22.18%	11.29%	2.34%	4.34%
	30	10,630	2.24%	8,708	24.52%	1.06%	19.03%	2.98%	8.53%	10.05%
	27	8,843	1.86%	6,890	7.03%	0.24%	66.73%	8.28%	0.39%	1.43%
	25	8,070	1.70%	6,475	13.32%	0.43%	8.84%	1.03%	6.90%	8.31%
	34	1,333	0.28%	994	64.38%	0.32%	14.38%	0.25%	25.57%	52.72%
35	35	303,649	64.11%	254,868	7.59%	54.56%	47.85%	63.03%	2.10%	3.36%
	36	90,703	19.15%	70,020	7.12%	14.06%	56.04%	20.28%	0.79%	3.17%
	39	71,165	15.02%	52,331	17.49%	25.80%	57.90%	15.66%	2.68%	6.48%
	33	8,077	1.70%	6,472	30.51%	5.56%	30.54%	1.02%	20.60%	26.03%
36	31	332,582	70.07%	265,708	12.19%	61.54%	28.05%	64.96%	1.72%	5.16%
	34	140,880	29.68%	103,977	19.40%	38.32%	38.17%	34.60%	4.28%	10.64%

S000S9008 Compare New District Core to the Current Districts										
District	Current Dist	Common Pop	Pop of Part	Common VAP	Black VAP	% of the Black	Hispanic VAP	% or the Hispanic	Haitian POP	W. Indies POP
	35	1,152	0.24%	888	7.88%	0.13%	55.29%	0.42%	1.90%	5.70%
37	36	314,080	66.16%	256,754	5.03%	62.23%	86.43%	68.48%	0.59%	0.96%
	38	113,181	23.84%	91,145	3.05%	13.42%	81.37%	22.88%	0.29%	1.08%
	33	23,064	4.85%	18,536	15.48%	13.81%	88.87%	5.08%	0.62%	2.07%
	39	12,167	2.56%	10,072	16.04%	7.77%	38.40%	1.19%	0.10%	1.58%
	40	8,531	1.79%	7,297	2.94%	1.03%	94.47%	2.12%	0%	0%
	35	3,650	0.76%	3,480	10.22%	1.71%	21.29%	0.22%	0.28%	2.78%
38	33	233,526	49.51%	172,759	70.16%	59.33%	24.75%	43.74%	19.53%	28.31%
	35	129,152	27.38%	96,260	46.09%	21.72%	30.18%	29.72%	17.05%	26.49%
	31	60,362	12.79%	45,723	40.15%	8.98%	36.20%	16.93%	6.62%	17.53%
	34	48,404	10.26%	35,369	57.29%	9.92%	26.43%	9.56%	10.94%	31.35%
	40	151	0.03%	151	50.99%	0.03%	18.54%	0.02%	1.26%	3.53%
39	38	311,178	65.60%	245,402	4.31%	54.80%	83.67%	66.53%	0.66%	2.29%
	34	108,464	22.86%	81,351	8.10%	34.10%	78.43%	20.67%	1.11%	3.96%
	40	44,801	9.44%	35,947	2.69%	5.01%	94.12%	10.96%	0.49%	1.41%
	39	9,890	2.08%	7,644	15.35%	6.07%	73.99%	1.83%	3.70%	8.40%
40	39	357,739	75.38%	263,134	29.50%	63.12%	41.05%	77.39%	3.51%	6.25%
	33	69,596	14.66%	51,269	74.87%	31.21%	22.73%	8.35%	21.91%	25.53%
	38	18,451	3.88%	13,357	7.63%	0.82%	52.21%	4.99%	1.09%	1.86%
	36	13,835	2.91%	10,830	38.45%	3.38%	56.34%	4.37%	4.36%	6.99%
	34	12,717	2.67%	10,149	12.32%	1.01%	58.56%	4.25%	1.53%	4.24%
	35	1,258	0.26%	1,036	30.79%	0.25%	49.13%	0.36%	5.88%	7.05%
	37	915	0.19%	562	36.29%	0.16%	59.07%	0.23%	11.92%	12.19%
	40	55	0.01%	43	11.62%	0.00%	83.72%	0.02%	0.69%	1.68%

S000S9008 Plan Geography Splits (note: area listed in red if district does not contain total population of area and district also contains population outside of area).		
1	Counties	Bay|2|139,668 of 168,852, Escambia|2|125,245 of 297,619, Okaloosa|2|128,376 of 180,822, Santa Rosa|2|61,851 of 151,372, Walton|2|18,452 of 55,043
	Cities	Callaway, Cinco Bayou, Destin, Fort Walton Beach, Gulf Breeze, Lynn Haven|2|18412 of 18493, Mary Esther, Mexico Beach, Niceville, Panama City|2|34609 of 36484, Panama City Beach, Parker, Pensacola, Shalimar, Springfield, Valparaiso
	Vtd's	120050022|2|92 of 1810, 120050024|2|166 of 4250, 120050057|2|1621 of 2048, 120330008|2|268 of 503, 120330150|2|30 of 222, 120330218|2|66 of 2894, 120330223|2|337 of 2383, 120910008|2|5 of 2465, 120910011|2|1411 of 2855, 120910072|2|130 of 3129, 121310030|2|1128 of 1308
2	Counties	Baker, Citrus, Columbia, Dixie, Gilchrist, Lafayette, Levy, Marion|2|91,982 of 331,298, Suwannee, Union
	Cities	Bell, Branford, Bronson, Cedar Key, Chiefland, Cross City, Crystal River, Dunnellon, Fanning Springs, Fort White, Glen St. Mary, Horseshoe Beach, Inglis, Inverness, Lake Butler, Lake City, Live Oak, Macclenny, Mayo, Otter Creek, Raiford, Trenton, Williston, Worthington Springs, Yankeetown
	Vtd's	120830045|2|628 of 6503, 120830046|2|4335 of 4685
3	Counties	Bay|2|29,184 of 168,852, Escambia|2|172,374 of 297,619, Holmes, Jackson, Okaloosa|2|52,446 of 180,822, Santa Rosa|2|89,521 of 151,372, Walton|2|36,591 of 55,043, Washington
	Cities	Alford, Bascom, Bonifay, Campbellton, Caryville, Century, Chipley, Cottondale, Crestview, De Funiak Springs, Ebro, Esto, Freeport, Graceville, Grand Ridge, Greenwood, Jacob City, Jay, Laurel Hill, Lynn Haven|2|81 of 18493, Malone, Marianna, Milton, Noma, Panama City|2|1875 of 36484, Paxton, Ponce de Leon, Sneads, Vernon, Wausau, Westville
	Vtd's	120050022|2|1718 of 1810, 120050024|2|4084 of 4250, 120050057|2|427 of 2048, 120330008|2|235 of 503, 120330150|2|192 of 222, 120330218|2|2828 of 2894, 120330223|2|2046 of 2383, 120910008|2|2460 of 2465, 120910011|2|1444 of 2855, 120910072|2|2999 of 3129, 121310030|2|180 of 1308
4	Counties	Duval|3|393,065 of 864,263, Nassau
	Cities	Baldwin, Callahan, Fernandina Beach, Hilliard, Jacksonville|3|391640 of 821784
	Vtd's	120310006|2|1289 of 4669, 120310017|2|1870 of 3287, 120310021|2|3202 of 3827, 120310027|2|505 of 3342, 120310029|2|1429 of 2235, 120310030|2|495 of 3277, 120310038|2|255 of 3238, 120310069|2|1972 of 3789, 120310072|2|2296 of 3142, 120310075|2|360 of 4156, 120310084|2|2885 of 2929, 120310097|2|1931 of 2590, 120310101|2|1568 of 2226, 120310102|2|3243 of 3389, 120310115|2|1376 of 1695, 120310157|2|1849 of 3203, 120310163|2|121 of 574, 120310164|2|167 of 1491, 120310168|2|6 of 2780, 120310172|2|1561 of 1871, 120310177|2|1092 of 4474, 120310181|2|76 of 2619, 120310184|2|217 of 752, 120310192|2|137 of 2370, 120310198|2|1580 of 2675, 120310213|2|1974 of 4458, 120310215|2|190 of 3981, 120310223|2|314 of 2769, 120310228|2|1929 of 2720, 120310241|2|761 of 9487, 120310269|2|2477 of 3627, 120310275|2|1527 of 2522, 120310278|2|63 of 4218, 120310280|2|1097 of 3580, 120310287|2|437 of 3368
5	Counties	Calhoun, Franklin, Gadsden, Gulf, Hamilton, Jefferson, Leon, Liberty, Madison, Taylor, Wakulla
	Cities	Altha, Apalachicola, Blountstown, Bristol, Carrabelle, Chattahoochee, Greensboro, Greenville, Gretna, Havana, Jasper, Jennings, Lee, Madison, Midway, Monticello, Perry, Port St. Joe, Quincy, St. Marks, Sopchoppy, Tallahassee, Wewahitchka, White Springs
6	Counties	Duval|3|376,856 of 864,263, Flagler|2|6,673 of 95,696, Putnam|2|20,996 of 74,364, St. Johns|2|24,985 of 190,039, Volusia|3|35,966 of 494,593
	Cities	Bunnell|2|1650 of 2676, Daytona Beach|2|32578 of 61005, Hastings, Jacksonville|3|376856 of 821784, Palatka, St. Augustine|2|3099 of 12975
	Vtd's	120310006|2|3380 of 4669, 120310017|2|1417 of 3287, 120310021|2|625 of 3827, 120310027|2|2837 of 3342, 120310029|2|806 of 2235, 120310030|2|2782 of 3277, 120310069|2|1817 of 3789, 120310072|2|846 of 3142, 120310075|2|3796 of 4156, 120310084|2|44 of 2929, 120310097|2|659 of 2590, 120310101|2|658 of 2226, 120310102|2|146 of 3389, 120310115|2|319 of 1695, 120310157|2|1354 of 3203, 120310163|2|453 of 574, 120310164|2|1324 of 1491, 120310168|2|2774 of 2780, 120310172|2|310 of 1871, 120310177|2|3382 of 4474, 120310181|2|2543 of 2619, 120310184|2|535 of 752, 120310192|2|2233 of 2370, 120310198|2|1095 of 2675, 120310213|2|2484 of 4458, 120310215|2|3791 of 3981, 120310223|2|2455 of 2769, 120310228|2|791 of 2720, 120310241|2|8726 of 9487, 120310269|2|1150 of 3627, 120310275|2|995 of 2522, 120310278|2|4155 of 4218, 120310280|2|2483 of 3580, 120310287|2|2931 of 3368, 120350002|2|1798 of 2636, 120350006|2|305 of 477, 120350018|2|172 of 200, 121070020|2|925 of 1110, 121070057|2|803 of 826, 121070098|2|9 of 531, 121070100|2|45 of 2534, 121090003|2|2326 of 3228, 121090007|2|1208 of 4195, 121090009|2|1505 of 3742, 121090010|2|1006 of 1083, 121090015|2|1699 of 4903, 121090018|2|2040 of 2292, 121090019|2|282 of 6536, 121090020|2|1298 of 2996, 121090022|2|3783 of 4275, 121090023|2|32 of 1729, 121090024|2|1888 of 2112, 121090032|2|81 of 4750, 121090034|2|65 of 2419, 121090043|2|157 of 2166, 121270012|2|110 of 3224, 121270148|3|3048 of 3480, 121270152|2|1458 of 3799, 121270154|2|2610 of 3063, 121270157|2|9 of 3878, 121270159|2|938 of 4346, 121270160|2|4853 of 6055, 121270161|2|3604 of 5022, 121270182|3|128 of 5623
7	Counties	Alachua, Bradford, Clay
	Cities	Alachua, Archer, Brooker, Gainesville, Green Cove Springs, Hampton, Hawthorne, High Springs, Keystone Heights, La Crosse, Lawtey, Micanopy, Newberry, Orange Park, Penney Farms, Starke, Waldo

S000S9008 Plan Geography Splits (note: area listed in red if district does not contain total population of area and district also contains population outside of area).		
8	Counties	Brevard|2|109,209 of 543,376, Orange|6|19,659 of 1,145,956, Volusia|3|341,090 of 494,593
	Cities	Daytona Beach Shores, DeBary, DeLand, Deltona, Edgewater, Lake Helen, New Smyrna Beach, Oak Hill, Orange City, Pierson, Ponce Inlet, Port Orange, Titusville
	Vtd's	121270012|2|3114 of 3224, 121270148|3|84 of 3480, 121270162|2|17 of 1081, 121270181|2|4886 of 4927, 121270182|3|5494 of 5623
9	Counties	Duval|3|94,342 of 864,263, Flagler|2|89,023 of 95,696, St. Johns|2|165,054 of 190,039, Volusia|3|117,537 of 494,593
	Cities	Atlantic Beach, Beverly Beach, Bunnell|2|1026 of 2676, Daytona Beach|2|28427 of 61005, Flagler Beach, Holly Hill, Jacksonville|3|53288 of 821784, Jacksonville Beach, Marineland, Neptune Beach, Ormond Beach, Palm Coast, St. Augustine|2|9876 of 12975, St. Augustine Beach, South Daytona
	Vtd's	120310038|2|2983 of 3238, 120350002|2|838 of 2636, 120350006|2|172 of 477, 120350018|2|28 of 200, 121090003|2|902 of 3228, 121090007|2|2987 of 4195, 121090009|2|2237 of 3742, 121090010|2|77 of 1083, 121090015|2|3204 of 4903, 121090018|2|252 of 2292, 121090019|2|6254 of 6536, 121090020|2|1698 of 2996, 121090022|2|492 of 4275, 121090023|2|1697 of 1729, 121090024|2|224 of 2112, 121090032|2|4669 of 4750, 121090034|2|2354 of 2419, 121090043|2|2009 of 2166, 121270148|3|348 of 3480, 121270152|2|2341 of 3799, 121270154|2|453 of 3063, 121270157|2|3869 of 3878, 121270159|2|3408 of 4346, 121270160|2|1202 of 6055, 121270161|2|1418 of 5022, 121270162|2|1064 of 1081, 121270181|2|41 of 4927, 121270182|3|1 of 5623
10	Counties	Lake|2|169,186 of 297,052, Orange|6|304,842 of 1,145,956
	Cities	Apopka|3|3604 of 41542, Astatula, Bay Lake, Belle Isle, Clermont, Edgewood, Fruitland Park, Groveland, Howey-in-the-Hills, Lake Buena Vista, Leesburg, Mascotte, Minneola, Montverde, Ocoee|2|9978 of 35579, Orlando|4|74281 of 238300, Windermere, Winter Garden|2|15299 of 34568, Winter Park|2|24208 of 27852
	Vtd's	120690033|2|268 of 2216, 120690042|2|2723 of 2765, 120690057|2|664 of 3150, 120690058|2|2087 of 3148, 120690077|2|1326 of 1331, 120950009|2|3301 of 3799, 120950020|2|2577 of 3326, 120950023|2|2862 of 5266, 120950024|2|4567 of 4675, 120950030|2|2108 of 3496, 120950031|2|1479 of 3983, 120950035|2|4420 of 5565, 120950036|2|2930 of 4702, 120950040|2|1668 of 5494, 120950052|2|1471 of 1618, 120950058|2|2247 of 2416, 120950080|2|3277 of 3656, 120950084|2|9 of 4109, 120950087|2|68 of 5703, 120950088|2|3444 of 4838, 120950096|2|3404 of 5098, 120950104|2|327 of 2358, 120950150|2|1542 of 3406, 120950160|2|1375 of 1721, 120950163|2|437 of 5256, 120950172|2|1912 of 3877, 120950174|2|1744 of 4263, 120950219|2|729 of 3838, 120950224|3|1592 of 2255, 120950228|2|92 of 2522, 120950239|2|3709 of 3738, 120950241|2|4988 of 5367, 120950268|2|444 of 4767, 120950269|2|643 of 2889
11	Counties	Lake|2|127,866 of 297,052, Marion|2|239,316 of 331,298, Putnam|2|53,368 of 74,364, Sumter|2|46,213 of 93,420
	Cities	Belleview, Crescent City, Eustis, Interlachen, Lady Lake, McIntosh, Mount Dora, Ocala, Pomona Park, Reddick, Tavares, Umatilla, Welaka, Wildwood|2|340 of 6709
	Vtd's	120690033|2|1948 of 2216, 120690042|2|42 of 2765, 120690057|2|2486 of 3150, 120690058|2|1061 of 3148, 120690077|2|5 of 1331, 120830045|2|5875 of 6503, 120830046|2|350 of 4685, 121070020|2|185 of 1110, 121070057|2|23 of 826, 121070098|2|522 of 531, 121070100|2|2489 of 2534, 121190009|2|82 of 4776, 121190011|2|958 of 5405, 121190021|2|385 of 2208
12	Counties	Orange|6|400,406 of 1,145,956, Seminole|2|65,358 of 422,718
	Cities	Altamonte Springs|2|6312 of 41496, Apopka|3|35696 of 41542, Eatonville, Maitland|2|7007 of 15751, Oakland, Ocoee|2|25601 of 35579, Orlando|4|102685 of 238300, Sanford|2|42819 of 53570, Winter Garden|2|19269 of 34568, Winter Park|2|3644 of 27852
	Vtd's	120950009|2|498 of 3799, 120950023|2|2404 of 5266, 120950024|2|108 of 4675, 120950030|2|1388 of 3496, 120950031|2|2504 of 3983, 120950035|2|1145 of 5565, 120950036|2|1772 of 4702, 120950040|2|3826 of 5494, 120950052|2|147 of 1618, 120950058|2|169 of 2416, 120950075|2|937 of 4337, 120950080|2|379 of 3656, 120950081|2|4368 of 5139, 120950084|2|4100 of 4109, 120950085|2|2940 of 4445, 120950087|2|5635 of 5703, 120950088|2|1394 of 4838, 120950096|2|1694 of 5098, 120950150|2|1864 of 3406, 120950160|2|346 of 1721, 120950163|2|4819 of 5256, 120950218|2|436 of 3257, 120950219|2|3109 of 3838, 120950224|3|76 of 2255, 120950268|2|4323 of 4767, 120950269|2|2246 of 2889, 121170006|2|871 of 1844, 121170110|2|2410 of 2505, 121170122|2|566 of 598, 121170125|2|1366 of 2021, 121170140|2|2537 of 2923, 121170143|2|586 of 2858, 121170303|2|3075 of 3083, 121170362|2|634 of 638
13	Counties	Orange|6|113,814 of 1,145,956, Seminole|2|357,360 of 422,718
	Cities	Altamonte Springs|2|35184 of 41496, Apopka|3|2242 of 41542, Casselberry, Lake Mary, Longwood, Maitland|2|8744 of 15751, Oviedo, Sanford|2|10751 of 53570, Winter Springs
	Vtd's	120950075|2|3400 of 4337, 120950081|2|771 of 5139, 120950085|2|1505 of 4445, 120950118|2|3604 of 4468, 120950218|2|2821 of 3257, 120950224|3|587 of 2255, 120950228|2|2430 of 2522, 121170006|2|973 of 1844, 121170110|2|95 of 2505, 121170122|2|32 of 598, 121170125|2|655 of 2021, 121170140|2|386 of 2923, 121170143|2|2272 of 2858, 121170303|2|8 of 3083, 121170362|2|4 of 638
14	Counties	Orange|6|250,386 of 1,145,956, Osceola|2|181,335 of 268,685, Polk|4|35,183 of 602,095
	Cities	Haines City|2|11685 of 20535, Kissimmee, Orlando|4|57124 of 238300

S000S9008 Plan Geography Splits (note: area listed in red if district does not contain total population of area and district also contains population outside of area).		
	Vtd's	120950020|2|749 of 3326, 120950104|2|2031 of 2358, 120950118|2|864 of 4468, 120950172|2|1965 of 3877, 120950174|2|2519 of 4263, 120950184|2|1299 of 5393, 120950201|2|1156 of 3673, 120950239|2|29 of 3738, 120950241|2|379 of 5367, 120970029|2|5452 of 6774, 120970088|2|9249 of 9263, 120970099|2|6716 of 7238, 120970108|2|192 of 568, 121050080|2|1684 of 15990, 121050083|2|1042 of 5463, 121050084|2|3326 of 5598, 121050085|2|320 of 3502
15	Counties	Hillsborough|5|260,060 of 1,229,226, Pasco|2|214,510 of 464,697
	Cities	Tampa|4|8968 of 335709, Zephyrhills
	Vtd's	120570131|2|3161 of 3768, 120570143|2|4154 of 4170, 120570145|2|1015 of 1091, 121010006|2|3881 of 3975, 121010107|2|29 of 1831, 121010161|2|1246 of 3496, 121010201|2|4049 of 4086
16	Counties	Orange|6|56,849 of 1,145,956, Osceola|2|87,350 of 268,685, Polk|4|323,710 of 602,095
	Cities	Auburndale, Davenport, Dundee, Haines City|2|8850 of 20535, Lake Alfred, Lake Hamilton, Lakeland|2|34382 of 97422, Lake Wales|2|2511 of 14225, Orlando|4|4210 of 238300, Polk City, St. Cloud, Winter Haven
	Vtd's	120950184|2|4094 of 5393, 120950201|2|2517 of 3673, 120970029|2|1322 of 6774, 120970088|2|14 of 9263, 120970099|2|522 of 7238, 120970108|2|376 of 568, 121050032|2|1622 of 2659, 121050045|2|1272 of 1481, 121050075|2|7534 of 7813, 121050079|2|2 of 7495, 121050080|2|14306 of 15990, 121050083|2|4421 of 5463, 121050084|2|2272 of 5598, 121050085|2|3182 of 3502, 121050103|2|3 of 2799, 121050107|2|10 of 1297, 121050123|2|534 of 1665, 121050124|2|460 of 2822, 121050125|2|1602 of 1658
17	Counties	Pinellas
	Cities	Belleair, Belleair Bluffs, Clearwater, Dunedin, Largo, Oldsmar, Safety Harbor, Tarpon Springs
	Vtd's	121030111|2|1336 of 3255, 121030164|2|3048 of 3494, 121030165|2|126 of 333, 121030172|2|1908 of 3317, 121030178|2|2009 of 2563, 121030187|2|463 of 2156, 121030189|2|826 of 1026, 121030305|2|3420 of 3435
18	Counties	Brevard|2|434,167 of 543,376, Indian River|2|38,916 of 138,028
	Cities	Cape Canaveral, Cocoa, Cocoa Beach, Fellsmere, Grant-Valkaria, Indialantic, Indian Harbour Beach, Malabar, Melbourne, Melbourne Beach, Melbourne Village, Palm Bay, Palm Shores, Rockledge, Satellite Beach, Sebastian, West Melbourne
	Vtd's	120610014|2|58 of 2817, 120610018|2|81 of 183, 120610041|2|372 of 3293
19	Counties	Hillsborough|5|348,781 of 1,229,226, Manatee|2|40,928 of 322,833, Pinellas|3|77,434 of 916,542
	Cities	Bradenton|2|13759 of 49546, Gulfport|2|3341 of 12029, Palmetto|2|4371 of 12606, St. Petersburg|2|74093 of 244769, Tampa|4|178585 of 335709, Temple Terrace|2|9405 of 24541
	Vtd's	120570102|2|4308 of 4522, 120570131|2|607 of 3768, 120570143|2|16 of 4170, 120570145|2|76 of 1091, 120570295|2|2097 of 4074, 120570313|2|518 of 2686, 120570511|2|4 of 976, 120810054|2|1 of 84, 120810066|2|21 of 836, 121030027|2|505 of 1428, 121030031|2|236 of 2496, 121030093|2|893 of 2599, 121030103|2|162 of 2975
20	Counties	Hernando, Pasco|2|250,187 of 464,697, Sumter|2|47,207 of 93,420
	Cities	Brooksville, Bushnell, Center Hill, Coleman, Dade City, New Port Richey, Port Richey, St. Leo, San Antonio, Webster, Weeki Wachee, Wildwood|2|6369 of 6709
	Vtd's	121010006|2|94 of 3975, 121010107|2|1802 of 1831, 121010161|2|2250 of 3496, 121010201|2|37 of 4086, 121190009|2|4694 of 4776, 121190011|2|4447 of 5405, 121190021|2|1823 of 2208
21	Counties	Hillsborough
	Cities	Tampa|4|47131 of 335709, Temple Terrace|2|15136 of 24541
	Vtd's	120570102|2|214 of 4522, 120570295|2|1977 of 4074, 120570313|2|2168 of 2686, 120570334|2|4474 of 4680, 120570335|2|1895 of 2821, 120570338|2|3729 of 3740, 120570339|2|4682 of 4714, 120570353|2|3837 of 4049, 120570357|2|880 of 3002, 120570441|2|8724 of 9249, 120570445|2|203 of 558, 120570511|2|972 of 976
22	Counties	Hillsborough|5|101,025 of 1,229,226, Pinellas|3|367,980 of 916,542
	Cities	Belleair Beach, Belleair Shore, Gulfport|2|8688 of 12029, Indian Rocks Beach, Indian Shores, Kenneth City, Madeira Beach, North Redington Beach, Pinellas Park, Redington Beach, Redington Shores, St. Pete Beach, St. Petersburg|2|170676 of 244769, Seminole, South Pasadena, Tampa|4|101025 of 335709, Treasure Island
	Vtd's	121030027|2|923 of 1428, 121030031|2|2260 of 2496, 121030093|2|1706 of 2599, 121030103|2|2813 of 2975, 121030111|2|1919 of 3255, 121030164|2|446 of 3494, 121030165|2|207 of 333, 121030172|2|1409 of 3317, 121030178|2|554 of 2563, 121030187|2|1693 of 2156, 121030189|2|200 of 1026, 121030305|2|15 of 3435
23	Counties	Charlotte|3|33,103 of 159,978, Lee|2|432,240 of 618,754

S000S9008 Plan Geography Splits (note: area listed in red if district does not contain total population of area and district also contains population outside of area).		
	Cities	Bonita Springs|2|42773 of 43914, Fort Myers, Punta Gorda
	Vtd's	120150047|2|636 of 1037, 120150117|2|72 of 348, 120710012|2|1558 of 2651, 120710062|2|1252 of 2348, 120710095|2|2836 of 2964, 120710146|2|5 of 47, 120710172|2|70 of 2121
24	Counties	Hillsborough|5|53,852 of 1,229,226, Manatee|2|281,905 of 322,833, Polk|4|132,068 of 602,095
	Cities	Anna Maria, Bradenton|2|35787 of 49546, Bradenton Beach, Holmes Beach, Lakeland|2|63040 of 97422, Longboat Key|2|2398 of 6888, Mulberry, Palmetto|2|8235 of 12606, Plant City
	Vtd's	120570334|2|206 of 4680, 120570335|2|926 of 2821, 120570338|2|11 of 3740, 120570339|2|32 of 4714, 120570353|2|212 of 4049, 120570357|2|2122 of 3002, 120570441|2|525 of 9249, 120570445|2|355 of 558, 120810054|2|83 of 84, 120810066|2|815 of 836, 121050032|2|1037 of 2659, 121050045|2|209 of 1481
25	Counties	Indian River|2|99,112 of 138,028, Martin|2|126,781 of 146,318, Palm Beach|5|49,927 of 1,320,134, St. Lucie|2|194,956 of 277,789
	Cities	Fort Pierce, Indian River Shores, Jupiter|2|19782 of 55156, Jupiter Inlet Colony, Jupiter Island, Ocean Breeze Park, Orchid, Port St. Lucie|2|90856 of 164603, St. Lucie Village, Sewall's Point, Stuart, Tequesta, Vero Beach
	Vtd's	120610014|2|2759 of 2817, 120610018|2|102 of 183, 120610041|2|2921 of 3293, 120850014|2|315 of 325, 120850030|2|464 of 1723, 120990093|2|232 of 889, 121110024|2|260 of 3462, 121110026|2|2598 of 2617, 121110027|2|425 of 1142, 121110028|2|249 of 907, 121110029|2|2960 of 2962, 121110049|2|9 of 535, 121110077|2|7838 of 7846
26	Counties	Charlotte|3|40,947 of 159,978, DeSoto, Glades, Hardee, Highlands, Martin|2|19,537 of 146,318, Okeechobee, Polk|4|111,134 of 602,095, St. Lucie|2|82,833 of 277,789
	Cities	Arcadia, Avon Park, Bartow, Bowling Green, Eagle Lake, Fort Meade, Frostproof, Highland Park, Hillcrest Heights, Lake Placid, Lake Wales|2|11714 of 14225, Moore Haven, Okeechobee, Port St. Lucie|2|73747 of 164603, Sebring, Wauchula, Zolfo Springs
	Vtd's	120150005|2|2159 of 2292, 120150013|2|1242 of 1302, 120150033|2|2228 of 2300, 120150047|2|401 of 1037, 120150054|2|754 of 787, 120150055|2|2393 of 2836, 120150117|2|276 of 348, 120850014|2|10 of 325, 120850030|2|1259 of 1723, 121050075|2|279 of 7813, 121050079|2|7493 of 7495, 121050103|2|2796 of 2799, 121050107|2|1287 of 1297, 121050123|2|1131 of 1665, 121050124|2|2362 of 2822, 121050125|2|56 of 1658, 121110024|2|3202 of 3462, 121110026|2|19 of 2617, 121110027|2|717 of 1142, 121110028|2|658 of 907, 121110029|2|2 of 2962, 121110049|2|526 of 535, 121110077|2|8 of 7846
27	Counties	Palm Beach
	Cities	Atlantis, Boca Raton|3|26458 of 84392, Boynton Beach|3|36183 of 68217, Cloud Lake, Delray Beach|3|19976 of 60522, Glen Ridge, Golf, Greenacres, Haverhill, Lake Clarke Shores, Lake Worth|3|4244 of 34910, Palm Springs
	Vtd's	120990238|2|5140 of 5623, 120990241|2|179 of 189, 120990490|2|2748 of 3146, 120990602|2|1332 of 2174, 120990705|2|1305 of 4915, 120990736|2|5 of 638, 120990811|2|2 of 3545
28	Counties	Charlotte|3|85,928 of 159,978, Sarasota
	Cities	Longboat Key|2|4490 of 6888, North Port, Sarasota, Venice
	Vtd's	120150005|2|133 of 2292, 120150013|2|60 of 1302, 120150033|2|72 of 2300, 120150054|2|33 of 787, 120150055|2|443 of 2836
29	Counties	Broward|6|172,692 of 1,748,066, Palm Beach|5|292,670 of 1,320,134
	Cities	Boca Raton|3|57249 of 84392, Boynton Beach|3|7040 of 68217, Briny Breezes, Deerfield Beach|3|14713 of 75018, Delray Beach|3|13668 of 60522, Fort Lauderdale|4|66154 of 165521, Gulf Stream, Highland Beach, Hillsboro Beach, Hypoluxo, Juno Beach, Jupiter|2|35374 of 55156, Lake Worth|3|6421 of 34910, Lantana|2|2648 of 10423, Lauderdale-by-the-Sea, Lighthouse Point, Manalapan, North Palm Beach, Oakland Park|2|17106 of 41363, Ocean Ridge, Palm Beach, Palm Beach Gardens, Palm Beach Shores, Pompano Beach|3|53126 of 99845, Riviera Beach|2|8000 of 32488, Sea Ranch Lakes, South Palm Beach, West Palm Beach|2|47811 of 99919, Wilton Manors|2|2626 of 11632
	Vtd's	120990093|2|657 of 889, 120990234|2|10 of 934, 120990321|2|1820 of 2006, 120990779|2|879 of 4107, 120990794|2|1416 of 1593
30	Counties	Collier|2|278,983 of 321,520, Lee|2|186,514 of 618,754
	Cities	Bonita Springs|2|1141 of 43914, Cape Coral, Everglades, Fort Myers Beach, Marco Island, Naples, Sanibel
	Vtd's	120210112|2|2225 of 4281, 120210120|2|5390 of 9821, 120210140|2|292 of 394, 120710012|2|1093 of 2651, 120710062|2|1096 of 2348, 120710095|2|128 of 2964, 120710146|2|42 of 47, 120710172|2|2051 of 2121
31	Counties	Broward

S000S9008 Plan Geography Splits (note: area listed in red if district does not contain total population of area and district also contains population outside of area).		
	Cities	Coconut Creek, Coral Springs, Deerfield Beach|3|42674 of 75018, Fort Lauderdale|4|4442 of 165521, Margate, North Lauderdale, Parkland, Pompano Beach|3|23334 of 99845, Sunrise|3|49238 of 84439, Tamarac
32	Counties	Broward|6|146,807 of 1,748,066, Palm Beach|5|327,183 of 1,320,134
	Cities	Belle Glade, Cooper City|2|1032 of 28547, Davie|2|28305 of 91992, Loxahatchee Groves, Pahokee, Pembroke Pines|3|22906 of 154750, Royal Palm Beach, South Bay, Southwest Ranches, Sunrise|3|21774 of 84439, Wellington, Weston
	Vtd's	120990234|2|924 of 934, 120990238|2|483 of 5623, 120990602|2|842 of 2174, 120990705|2|3610 of 4915, 120990736|2|633 of 638
33	Counties	Miami-Dade
	Cities	Doral|2|45700 of 45704, Hialeah, Hialeah Gardens, Medley, Miami Lakes, Miami Springs, Virginia Gardens
	Vtd's	120860346|2|1397 of 3253, 120860601|2|4148 of 4152
34	Counties	Broward|6|295,781 of 1,748,066, Palm Beach|5|177,222 of 1,320,134
	Cities	Boca Raton|3|685 of 84392, Boynton Beach|3|24994 of 68217, Deerfield Beach|3|17631 of 75018, Delray Beach|3|26878 of 60522, Fort Lauderdale|4|94925 of 165521, Lake Park, Lake Worth|3|24245 of 34910, Lantana|2|7775 of 10423, Lauderdale Lakes, Lauderhill, Lazy Lake, Mangonia Park, Oakland Park|2|24257 of 41363, Plantation|2|7384 of 84955, Pompano Beach|3|23385 of 99845, Riviera Beach|2|24488 of 32488, Sunrise|3|13427 of 84439, West Palm Beach|2|52108 of 99919, Wilton Manors|2|9006 of 11632
	Vtd's	120990241|2|10 of 189, 120990321|2|186 of 2006, 120990490|2|398 of 3146, 120990779|2|3228 of 4107, 120990794|2|177 of 1593, 120990811|2|3543 of 3545
35	Counties	Miami-Dade
	Cities	Aventura, Bal Harbour, Bay Harbor Islands, Coral Gables|2|14251 of 46780, Cutler Bay, Golden Beach, Homestead|2|12880 of 60512, Indian Creek, Key Biscayne, Miami|3|99872 of 399457, Miami Beach, Miami Shores, North Bay Village, North Miami|2|9175 of 58786, North Miami Beach|2|21965 of 41523, Palmetto Bay, Pinecrest, Sunny Isles Beach, Surfside
	Vtd's	120860124|2|114 of 1697, 120860175|3|439 of 5180, 120860800|2|3044 of 3798, 120860819|2|528 of 805, 120860987|2|124 of 4674, 120861012|2|17 of 989, 120861224|2|877 of 2759, 120861276|2|978 of 989, 120861279|2|122 of 1883
36	Counties	Broward
	Cities	Cooper City|2|27515 of 28547, Dania Beach, Davie|2|63687 of 91992, Fort Lauderdale|4|0 of 165521, Hallandale Beach|2|25370 of 37113, Hollywood|2|95988 of 140768, Miramar|2|58246 of 122041, Pembroke Pines|3|87729 of 154750, Plantation|2|77571 of 84955
	Vtd's	120110718|2|1152 of 2396
37	Counties	Miami-Dade
	Cities	Coral Gables|2|32529 of 46780, Miami|3|226713 of 399457, South Miami, West Miami
	Vtd's	120860366|2|1745 of 2183, 120860374|2|108 of 113, 120860659|2|2461 of 3187, 120860800|2|754 of 3798, 120860921|2|1883 of 2236, 120860987|2|4550 of 4674, 120861012|2|972 of 989, 120861048|2|1599 of 2278, 120861097|2|838 of 886, 120861107|2|1495 of 2301
38	Counties	Broward|6|184,691 of 1,748,066, Miami-Dade|6|286,904 of 2,496,435
	Cities	Biscayne Park, Hallandale Beach|2|11743 of 37113, Hollywood|2|44780 of 140768, Miami Gardens, Miramar|2|63795 of 122041, North Miami|2|49611 of 58786, North Miami Beach|2|19558 of 41523, Opa-locka, Pembroke Park, Pembroke Pines|3|44115 of 154750, West Park
	Vtd's	120110718|2|1244 of 2396, 120860124|2|1583 of 1697, 120860175|3|2614 of 5180, 120860305|2|1040 of 3377, 120860346|2|1856 of 3253
39	Counties	Miami-Dade
	Cities	Sweetwater
	Vtd's	120860659|2|726 of 3187, 120861048|2|679 of 2278, 120861097|2|48 of 886, 120861107|2|806 of 2301, 120861175|2|964 of 2472, 120861228|2|3759 of 3775
40	Counties	Collier|2|42,537 of 321,520, Hendry, Miami-Dade|6|319,799 of 2,496,435, Monroe
	Cities	Clewiston, Doral|2|4 of 45704, El Portal, Florida City, Homestead|2|47632 of 60512, Islamorada, Village of Islands, Key Colony Beach, Key West, LaBelle, Layton, Marathon, Miami|3|72872 of 399457
	Vtd's	120210112|2|2056 of 4281, 120210120|2|4431 of 9821, 120210140|2|102 of 394, 120860175|3|2127 of 5180, 120860305|2|2337 of 3377, 120860366|2|438 of 2183, 120860374|2|5 of 113, 120860601|2|4 of 4152, 120860819|2|277 of 805, 120860921|2|353 of 2236, 120861175|2|1508 of 2472, 120861224|2|1882 of 2759, 120861228|2|16 of

S000S9008 Plan Geography Splits (note: area listed in red if district does not contain total population of area and district also contains population outside of area).		
		3775, 120861276|2|11 of 989, 120861279|2|1761 of 1883