

The Florida Senate
COMMITTEE MEETING EXPANDED AGENDA

REAPPORTIONMENT
Senator Galvano, Chair
Senator Smith, Vice Chair

MEETING DATE: Thursday, August 7, 2014
TIME: 2:30 —6:00 p.m.
PLACE: *Pat Thomas Committee Room, 412 Knott Building*

MEMBERS: Senator Galvano, Chair; Senator Smith, Vice Chair; Senators Bradley, Gibson, Lee, Montford, and Simmons

TAB	BILL NO. and INTRODUCER	BILL DESCRIPTION and SENATE COMMITTEE ACTIONS	COMMITTEE ACTION
The Senate Committee on Reapportionment and the House Select Committee on Redistricting will meet simultaneously in Room 412, Knott Building, for the purpose of:			
1	Legal briefing on redistricting		Discussed
Other related meeting documents			



Select Committee on Redistricting

August 7, 2014

2:30 PM

412 Knott Building

Meeting Packet

Will Weatherford
Speaker

Richard Corcoran
Chair

Committee Meeting Notice

HOUSE OF REPRESENTATIVES

Select Committee on Redistricting

Start Date and Time: Thursday, August 07, 2014 02:30 pm
End Date and Time: Thursday, August 07, 2014 06:00 pm
Location: 412 Knott Building
Duration: 3.50 hrs

Concurrent meeting of the House Select Committee on Redistricting and the Senate Committee on Reapportionment

Legal briefing on Congressional Redistricting

NOTICE FINALIZED on 08/05/2014 14:22 by Jones.Missy

IN THE CIRCUIT COURT OF THE SECOND JUDICIAL CIRCUIT
IN AND FOR LEON COUNTY, FLORIDA

RENE ROMO, et al,

CASE NO: 2012-CA-412

Plaintiffs,

vs.

KEN DETZNER and PAM BONDI,

Defendants.

THE LEAGUE OF WOMEN VOTERS
OF FLORIDA, et al,

CASE NO: 2012-CA-490

Plaintiffs,

vs.

KEN DETZNER, et al,

Defendants.

C-07
CLERK & COMPTROLLER
LEON COUNTY, FLORIDA

2014 JUL 10 P 4: 20

FILED

FINAL JUDGMENT

This case is before me following a lengthy bench trial. Plaintiffs claim that the congressional redistricting plan adopted by the Legislature violates Article III, Section 20 of the Florida Constitution. For the reasons set forth below, I agree, finding that districts 5 and 10 were drawn in contravention of the constitutional mandates of Article III, Section 20, thus making the redistricting map unconstitutional as drawn.

INTRODUCTION

President George Washington, in his farewell address of 1796, warned the new nation of the dangers of political parties.

“However combinations or associations of the above description may now and then answer popular ends, they are likely in the course of time and things, to become potent engines, by which cunning, ambitious, and unprincipled men will be enabled to subvert the power of the

people and to usurp for themselves the reins of government, destroying afterwards the very engines which have lifted them to unjust dominion....Without looking forward to an extremity of this kind (which nevertheless ought not to be entirely out of sight), the common and continual mischiefs of the spirit of party are sufficient to make it the interest and duty of a wise people to discourage and restrain it.”

His countrymen did not heed Washington’s warning and quickly divided themselves into opposing political factions. Though the names have changed over the years, the two major political parties have been battling each other for control over our nation’s government ever since. To many, it seems that Washington’s fears have been realized. Certain in the rightness of their cause, of the superiority of their ideas and their members, they consider those in the opposing camp to be not only wrong, but a threat to the very foundations of our country. Any idea of the other party is to be opposed fervently. They must win elections and gain or remain in power because, to the partisans, their party’s interest is synonymous with the country’s interest. In short, winning is everything.

One of the ways in which political parties seek to gain or maintain an advantage over the other is through the redistricting process. Every ten years, based on new census data, congressional seats are reapportioned among the states based upon shifting population figures. To many citizens this process is of mild interest, but to the political parties it is a high stakes proposition, a zero sum game in which one party wins and the other loses – for years to come. Subtle shifts in a district boundary line can make the difference between a district that is “safe” for a political party or one that is “competitive” between the two. It can make a big difference in the ability to recruit candidates for particular districts, the amount of time, energy and resources

necessary to give a party's candidate a real chance of success, and ultimately, whether the party can maintain a majority of seats in congress.

Historically, the political party in control of the state legislature has been able to draw the new districts in a manner that protects their party and its incumbents. Voter populations are shifted and clustered based upon how they are likely to vote. The result has often been maps with districts that have unusual boundaries and bizarre shapes, as if some abstract artist had been given free rein. This practice has come to be called political gerrymandering and has been criticized as allowing, in effect, the representatives to choose their voters instead of vice versa.

In 2010, the voters of Florida passed two amendments to the Florida Constitution, commonly referred to as the Fair Districts Amendments, aimed at eliminating such political gerrymandering. These amendments are now codified in the Constitution as Article III Section 20, pertaining to congressional redistricting and Article III Section 21, pertaining to state legislative redistricting. These amendments significantly decrease the Legislature's discretion in drawing district boundaries. Specifically forbidden is the drawing of a redistricting plan with the intent to favor or disfavor a political party or incumbent. Section 20 reads as follows:

Standards for establishing congressional district boundaries.—In establishing congressional district boundaries:

(a)No apportionment plan or individual district shall be drawn with the intent to favor or disfavor a political party or an incumbent; and districts shall not be drawn with the intent or result of denying or abridging the equal opportunity of racial or language minorities to participate in the political process or to diminish their ability to elect representatives of their choice; and districts shall consist of contiguous territory.

(b)Unless compliance with the standards in this subsection conflicts with the standards in subsection 1(a) or with federal law, districts shall be as nearly equal in population as is practicable; districts shall be compact; and districts shall, where feasible, utilize existing political and geographical boundaries.

(c)The order in which the standards within subsections 1(a) and (b) of this section are set forth shall not be read to establish any priority of one standard over the other within that subsection.

Art. III, § 20, Fla. Const.

Subsection (a) contains tier-one requirements which must be followed. In addition to prohibiting intent to favor or disfavor a political party or incumbent, this subsection contains two distinct protections for racial and language minorities. The first, which prohibits districts which are drawn with “the intent or result of denying or abridging the equal opportunity of racial or language minorities to participate in the political process,” is similar to Section II to of the Voting Rights Act. Commonly referred to as the “vote dilution” provision, this section requires majority minority districts where certain preconditions are met. The second minority protection prohibits a plan or district from “diminish[ing] their ability to elect representatives of their choice.” Commonly referred to as “retrogression,” this clause tracks Section 5 of the Voting Rights Act and prohibits backsliding in the ability of minority groups to elected candidates of their choice.¹

Subsection (b) contains provisions requiring compactness and the following of political and geographic boundaries, where feasible.² These traditional redistricting principles, tier-two requirements, must be followed unless doing so would conflict with tier-one requirements.

More than one witness during trial explained their opposition to the passage of these amendments by opining that “you can’t take politics out of politics” or that the amendments would be “impossible to implement.” Perhaps, but they are now a part of our organic law and I am bound to interpret and apply them as best I can in order to give effect to will of the voters as so expressed. See *Re: Senate Joint Resolution of Legislative Apportionment 1176, 83 So. 3d*

¹ The contiguity requirement is not at issue in this case.

² The equal population requirement is not at issue in this case.

597, 597 (Fla. 2012).³ Any act of legislation that is in conflict with the organic law of the constitution is not a valid law. This is a fundamental principle of our political and legal system.

This is a case of first impression interpreting Article III Section 20, dealing with congressional re-districting. The Florida Supreme Court, however, has interpreted the analogue provision in Article III Section 21, which applies to state legislative plans. See *Apportionment I*, 83 So. 3d 597. This lengthy and comprehensive opinion interprets key terms and explains how the various criteria are to be analyzed in reviewing a redistricting plan for constitutionality. It therefore provides me with a detailed road map for reviewing the congressional plan challenged by Plaintiffs.

STANDARD OF REVIEW

A law passed by the legislature is entitled to a presumption of constitutionality. The burden to show otherwise is on those who challenge the law, and that burden is generally said to be beyond a reasonable doubt. This is, in fact, the standard I applied when considering motions for summary judgment earlier in this case. The Plaintiffs ask that I reconsider this decision in light of the Florida Supreme Court's holding to the contrary in *Apportionment I*, and its subsequent language in *League of Women Voters of Fla. v. Fla. House of Representatives*, 132 So. 3d 135 (Fla. 2013).

In *Apportionment I*, the Florida Supreme Court specifically rejected the argument that those who challenge redistricting plans must prove facial invalidity beyond a reasonable doubt. It stated that the plans still come to the Court "with an initial presumption of validity"... and that the review of the plans would be done "with deference to the role of the Legislature in apportionment..." but stated that its

³ Hereafter *Apportionment I*.

constitutionally required independent review brought with it a lesser degree of deference than would be appropriate with other legislation. *Id.* at 606-607.

The question is whether this different standard of review is a consequence of the nature of the act reviewed (a redistricting plan), the nature of the new criteria required by the Fair District Amendments (the expanded scope of review), or the specific constitutional mandate that the State House and Senate plans be reviewed by the Florida Supreme Court irrespective of a specific challenge (the procedural process of obtaining review). It was this latter factor, the constitutional requirement of an independent review, which I felt distinguished this case from *Apportionment I* and thus required the traditional standard of review. Upon reflection, however, I'm not convinced that the different procedural process requires a different standard of review.

It is true that the constitutional mandate for review by the Florida Supreme Court is unique. But should the procedural manner in which a plan is brought before the court for review make a difference in the standard applied in that review? The other two factors noted by the Supreme Court in *Apportionment I*, the nature of the legislation and the criteria to be applied, are the same in this case. The rights protected are just the same and just as important when redistricting occurs for Congress as it is when it occurs for the State House and Senate. Should the voters be entitled to less constitutional protection when the redistricting is for the former rather than the latter? Should actions on the part of the legislature in the redistricting process be deemed in violation of the constitution in one instance but not the other?

I think not, and now conclude that it is the nature of the legislation and the nature of what is reviewed that requires a different standard of review. In *Apportionment I*, the Florida Supreme Court observed:

We conclude that the beyond a reasonable doubt standard is ill-suited for an original proceeding before this Court in which we are constitutionally obligated to enter a declaratory judgment on the validity of the legislative plans. Unlike a legislative act promulgated separate and apart from an express constitutional mandate, the Legislature adopts a joint resolution of legislative apportionment solely pursuant to the "instructions" of the citizens as expressed in specific requirements of the Florida Constitution governing this process.

Apportionment I, 83 So. 3d 597 at 607-608;

There is a difference between the Court's role in reviewing a legislative apportionment plan to determine compliance with constitutionally mandated criteria and the Court's role in interpreting statutes; this Court has stated its responsibility in construing statutes differently. For example, in *Tyne v. Time Warner Entertainment*, 901 So. 2d 802, 810 (Fla. 2006), in upholding a statute as constitutional, the Court stated that it had "an obligation to give a statute a constitutional construction where such a construction is possible." This Court has stated that it is

"committed to the fundamental principle that it has the duty if reasonably possible, and consistent with constitutional rights, to resolve doubts as to the validity of a statute in favor of its constitutional validity and to construe a statute, if reasonabl[y] possible, in such a manner as to support its constitutionality -- to adopt a reasonable interpretation of a statute which removes it farthest from constitutional infirmity."

Apportionment I, 83 So. 3d at 607, n. 5 (quoting *Corn v. State*, 332 So. 2d 4, 8 (Fla. 1976)).

As this language suggests, the reason for the different standard is because apportionment plans cannot be interpreted. The lines are where they are. It is not a question of searching for a reasonable interpretation of a statute which would

make it constitutional. Rather, the inquiry is into the process, the end result, and the motive behind the legislation.

I will therefore, in this case, apply the standard of review articulated in *Apportionment I*, deferring to the Legislature's decision to draw a district in a certain way, so long as that decision does not violate the constitutional requirements, with an understanding of my limited role in this process and the important role of the Legislature. My duty "is not to select the best plan" but to determine whether Plaintiffs have proved the plan invalid. *Apportionment I*, 83 So. 3d 597 at 608.⁴

CHALLENGE TO PLAN AS A WHOLE VERUS A CHALLENGE TO INDIVIDUAL DISTRICTS

Plaintiffs distinguish between their challenge to the redistricting plan as a whole, as being drawn with the intent generally to favor the Republican Party, and their challenge to several individual districts, as being specifically drawn with such intent. I find this to be a false dichotomy, a distinction without difference. The redistricting plan is the result of a single act of legislation. If one or more districts do not meet constitutional muster, then the entire act is unconstitutional. The districts are part of an integrated indivisible whole. So in that sense, if there is a problem with a part of the map, there is a problem with the entire plan.⁵

⁴ As a practical matter, it may make little difference as most of the material facts are not in dispute. Rather, the parties differ as to what inferences and legal conclusions may be properly drawn from those facts. Nor do I interpret *Apportionment I* as significantly reducing the burden on the Plaintiffs to demonstrate the lack of compliance with constitutional requirements. It remains a high burden.

⁵ This is consistent with the approach taken by the Court in *Apportionment I*. The Court invalidated the entire Senate plan but gave specific instructions as to which districts *required* corrective action. *Id.* at 684-686.

That does not mean, however, that portions of the map not affected by those individual districts found to be improperly drawn would need to be changed in a redrawn map, even if a general intent to favor or disfavor a political party or incumbents was proven. What would be the point if the other districts are otherwise in compliance? Such a remedy would go far beyond correcting the effect of such noncompliance, but rather would require a useless act that would encourage continued litigation. Therefore, I have focused on those portions of the map that I find are in need of corrective action in order to bring the entire plan into compliance with the constitution.

EVIDENCE RECEIVED UNDER SEAL OR IN CLOSED PROCEEDINGS

A portion of the trial was closed to the public and certain exhibits entered under seal, pursuant to an order of the Florida Supreme Court. Whether this evidence will ever be made public awaits determination by that court of the correctness of my ruling that the associational privilege of the non-parties from whom the evidence was obtained should yield to the interest in disclosure.⁶ For purposes of such review, I will briefly explain how I weighed and balanced the appropriate factors and why I tipped the scales in favor of disclosure. Rather than file a partially redacted order, any reference to such evidence here will be general in nature so as not to reveal the specific information contained in the exhibits and testimony.

As noted in my previous Orders, I found that the non-parties, the political consultants, had cognizable First Amendment Rights in the documents and testimony sought by the Plaintiffs in this case.⁷ The privilege is not absolute, however, and I had to weigh and balance the competing interests to determine whether that privilege should yield in favor of disclosure.

⁶ The 1st DCA has withdrawn its order reversing my ruling and passed the matter to the Supreme Court. Members of the original panel have set forth in their dissents their reasons for the initial reversal order which I hope to address here.

⁷ I did not find that a trade secret privilege applied.

Specifically, I considered the factors set forth in *Perry v. Schwarzenegger*, 591 F.3d 1147 (9th Cir. 2010) and determined that the privilege should yield. In the interest of time, I did not elaborate in detail my reasons for that conclusion, announced in open court. I thought it important that the parties know what could and could not be used at trial and that the non-parties have time to obtain a stay if further review was deemed appropriate by the appellate court. The reasons I decided that the associational privilege should yield are as follows:

The case before me is of the highest importance, going, as it does, to the very foundation of our representative democracy. "Indeed, as [this Court] succinctly stated, it is "difficult to imagine a more compelling, competing government interest" than the interest represented by the challengers' article III, section 20(a), claims." *League of Women Voters*, 132 So. 3d 135, 147.

The required disclosure was narrowly tailored and limited. Out of approximately 1800 pages of documents, I required the disclosure of less than a third of those. The disclosure was only to the Plaintiffs' attorneys with instructions that they not disclose it to third parties other than staff or retained experts, including to their own clients. I felt that the Plaintiffs' attorneys were in the best position to determine which of these documents were most probative of their claims. As it turned out, they actually offered as evidence only a very small portion of those documents as exhibits.

The documents for which the political consultants claimed privilege evidenced a conspiracy to influence and manipulate the Legislature into a violation of its constitutional duty set forth in Article 3, Section 20 of the Florida Constitution. That was, at least, a reasonable conclusion to be drawn from this and other evidence made available to me in the case to that point. As such, I viewed any chilling effect the release of these documents might have on such

behavior in the future to be not such a bad thing, and the danger to the legitimate exercise of First Amendment rights rather slight.

Some of the communications, and a good deal of the map work product of the non-party political consultants, were transmitted to persons outside of their group, and made very public by submission to the legislature. If this did not constitute an outright waiver of the privilege as to these items, it lessened the strength of a legitimate claim to its protection.

Unlike the politically hot button issue of homosexual marriage, present in *Perry*, the underlying subject matter here was redistricting. Although political partisans are no doubt deeply interested in the process, the redistricting process does not address controversial issues of social and moral values that divide the population. It does not arouse the type of intense passions that might justify a real fear of physical danger or mass public reprisals against the members if the information was made public.

The evidence was highly relevant and not available from other sources. When I considered this factor, I tried my best to look at it from the perspective of the judge rather than the ultimate fact finder, the two roles I play in a non jury trial. One of the principal theories of the Plaintiffs in this case was that legislative staff and leaders collaborated with these political consultants to produce a redistricting map that violated the constitution by favoring the Republican Party and its incumbents.

While it is true that the documents claimed as privileged contain no glaring "smoking gun" in terms of direct communications between the consultants and specific staff or legislators, that does not mean they are not highly relevant. Under their theory of the case, it was essential for the Plaintiffs to first prove that there was a secretive shadow process of map drawing by the

political consultants which found its way into the enacted congressional map before they could prove the second prong -- the connection of this process to the Legislature.

Nor was this evidence available from other sources. Yes, the Plaintiffs engaged in extensive discovery and obtained e-mails and other documentation which they argued was compelling evidence in support of their claim. But the Plaintiffs' advocacy on this point should not be confused with the reality of what they actually had -- which were bits and pieces of information which they sought to weave into a narrative consistent with their theory. The legislature had, in fact, destroyed e-mails and other evidence of communication regarding the redistricting process and so had many of the non-party political consultants.

Throughout the discovery process, these political consultants maintained that they were told by legislative leaders that they could not "have a seat at the table" in the drawing of the redistricting maps, and that they abided by that admonition. They denied having any input in the Legislative map drawing efforts or otherwise trying to influence how the maps were drawn. They denied that they submitted maps in the public submission process for redistricting. Any map drawing on their part was described as a hobby, something for personal use only, an exercise done to see what could be done on a map and to anticipate what the Legislature might produce.

What this additional evidence gave the Plaintiffs was the ability to confront these denials, to lay bear not only the fact that some of these consultants were submitting maps to the legislature, but to show how extensive and organized that effort was, and what lengths they went to in order to conceal what they were doing. Notably, even in the face of this evidence, the non-party witnesses at trial did their best to evade answering direct questions on the subject, often using semantic distinctions to avoid admitting what they had done.

At the time I considered the issue, the Plaintiffs did have some evidence that suggested otherwise but, considering the high burden on them to prove their case, I couldn't say that it would have been enough, or that this additional evidence wouldn't be crucial to the case. After all, I had not heard all of the evidence nor had the opportunity to view it in context. Now that I have, I can say that the evidence filed under seal was very helpful to me in evaluating whether Plaintiffs had proved that first prong of their theory.

Moreover, as noted above, without sufficient proof of this secret, organized campaign to subvert the supposedly open and transparent redistricting process, the question of whether the Plaintiffs could sufficiently tie the Legislature to that effort becomes moot. To conclude that this evidence was not highly relevant to this central issue of legislative intent would have been to pre-judge the case and determine ahead of time that the Plaintiffs would not be able to prove that connection. This I was not prepared to do.

For all of these reasons, I tipped the scales in favor of the First Amendment privileges of the non-parties yielding to the need and interest of disclosure in this particular case.

DETERMING LEGISLATIVE INTENT GENERALLY

One of Plaintiffs' claims is that the entire redistricting process was infected by improper intent. Specifically, they argue that, despite the Legislature's assertion that its redistricting process was open, transparent and non-partisan, a secret, highly partisan map drawing campaign was being conducted in the shadows that was intended to, and did, favor the Republican Party and its incumbents.

The first question in evaluating this claim is to ask, whose intent? The language in Section 20 prohibits a map being "drawn" to favor or disfavor a political party or an incumbent, not "adopted" or "enacted." Yet, the challenge is to an act passed by the Legislature, a collective

body. When I asked the attorneys at the beginning of trial about this issue, I posed the hypothetical of a staff member charged with actually drawing the map, who did so with the intent to favor a political party, but hid this intent from other staff and members of the Legislature. Both sides agreed that it is the Legislature's intent that is at issue, not the staff member. Plaintiffs' attorneys conceded that, without more, this would be insufficient to show improper intent as contemplated by Article III, Section 20 -- though they assert that the evidence indeed shows more.

There are some real problems in trying to make such a determination of legislative intent in this case. First, when we speak of legislative intent generally, we are concerned with trying to ascertain the meaning of language used in the enacted law. The goal is to interpret the language so as to give it the effect intended. In such a situation, we look to such things as the common meaning of the words used, legislative history, staff reports, statement of legislative intent in the enactment clause, transcripts of committee hearings, and statements made on the floor of the House and Senate. Some legal scholars suggest that one can never determine legislative intent from such sources, or indeed at all.⁸

This problem is exacerbated in a case like the one before me. Here, we are looking at something entirely different. See, e.g., *League of Women Voters of Fla. v. Fla. House of Representatives*⁹, 132 So. 3d 135, 150 (Fla. 2013) ("In this context, however, the 'intent' standard in the specific constitutional mandate of article III section 20(a), is entirely different

⁸ "Anyway, it is utterly impossible to discern what the Members of Congress intended except to the extent that intent is manifested in the only remnant of 'history' that bears the unanimous endorsement of the majority in each House: the text of the enrolled bill that became law." *Graham County Soil & Water Conservation Dist. v. United States ex. rel. Wilson*, 559 US 280, 302 (2010) (Scalia, J., concurring).

⁹ *Apportionment IV*

than a traditional lawsuit that seeks to determine legislative intent through statutory construction.”). It is not the meaning of the words used in the legislation that must be interpreted. We can see clearly where the lines are drawn on the map. Rather, the question is what was the motive in drawing these lines.

In this inquiry, it is extremely unlikely that the bill’s sponsor would stand up on the floor of the House or Senate and advise his or her colleagues that the intent of the legislation is to favor the Republican Party. Nor would you expect such comments at committee meetings, or anywhere else in public for that matter. Even if a legislator expressed such intent on the floor, can we assume that all of his or her colleagues were convinced and so motivated in their votes?

Do we look to evidence of improper intent of the leaders? If so, how many other legislators, if any, would need to be “in on it” in order to find it sufficient proof of the body’s intent? What if legislative leaders and staff knew that partisan groups or individuals were drawing maps with intent to favor a political party and submitting them to the Legislature through third persons in order to conceal the identity of the map drawer, but they didn’t inform legislative members of this? On the flip side, if leaders took reasonable precautions to insulate the staff map drawers from partisan influence, should we conclude that the Legislature therefore had no improper partisan intent in adopting the map? How does that inform us as to what was motivating the members of the legislature?

Certainly, the actions and statements of legislators and staff, especially those directly involved in the map drawing process would be relevant on the issue of intent. As the Florida Supreme Court has explained,

the communications of individual legislators or legislative staff members, if part of a broader process to develop portions of the map, could directly relate to whether the plan as a whole or any specific districts were drawn with unconstitutional intent.... [I]f evidence exists to demonstrate that

there was an entirely different, separate process that was undertaken contrary to the transparent [redistricting] effort in an attempt to favor a political party or an incumbent in violation of the Florida Constitution, clearly that would be important evidence in support of the claim that the Legislature thwarted the constitutional mandate.

Apportionment IV, 132 So. 3d at 149-150. See also, e.g., *Easley v. Cromartie*, 532 U.S. 234, 254

(2001) (finding “some support” for district court’s conclusion that racial considerations predominated in drawing of district boundaries in email sent from legislative staff member to two senators); *Texas v. United States*, 887 F. Supp. 2d 133, 165 (D.D.C. 2012) (noting that an “email sent between staff members on the eve of the Senate Redistricting Committee’s markup of the proposed plan” fueled the court’s “skepticism about the legislative process that created” a challenged district).

It is very difficult, however, to know when such evidence establishes not just individual intent or motive, but the intent or motive of the collective body. It seems that the more reliable focus in such an inquiry would be on what was actually produced by the Legislature, the enacted map. Specifically, an analysis of the extent to which the plan does or does not comply with tier two requirements is a good place to start. Can one draw a map that meets tier-two requirements but nonetheless favors a political party or an incumbent? Sure, but it is more difficult.

Furthermore, a failure to comply with tier-two requirements not only supports an inference of improper intent, it is an independent ground for finding a map unconstitutional. See *Apportionment I*, 83 So. 3d 597 640-641. Additional direct and circumstantial evidence of intent may serve to strengthen or weaken this inference of improper intent. Therefore, I first examine the map for apparent failure to comply with tier-two requirements of compactness and utilization of political and geographical boundaries where feasible, then consider any additional evidence that supports the inference that such districts are also in violation of tier-one requirements.

SPECIFICALLY CHALLENGED DISTRICTS

The tier-two standards at issue in this case are compactness and the requirement that districts follow geographic and political boundaries where feasible. Because Florida and many of its counties are cities are not perfectly square or round, there is often tension between these two requirements.

An evaluation as to compactness “begins by looking at the shape of a district.” *Apportionment I*, 83 So. 3d 597, 634 (internal quotation marks and citation omitted). A district “should not have an unusual shape, a bizarre design, or an unnecessary appendage unless it is necessary to comply with some other requirement.” *Id.*; see also *Id.* at 636 (emphasizing that “non-compact and ‘bizarrely shaped districts’ require close examination”). Districts “containing . . . finger-like extensions, narrow and bizarrely shaped tentacles, and hook-like shapes . . . are constitutionally suspect and often indicative of racial and partisan gerrymandering.” *Id.* at 638 (internal quotation marks and alteration omitted). Thus, for example, the Florida Supreme Court struck down several Florida Senate districts in the Initial 2012 Senate Plan in part because those districts had “visually bizarre and unusual shapes.” *Id.*

The compactness review should also utilize “quantitative geometric measures of compactness” derived from “commonly used redistricting software.” *Id.* at 635. For example, the Florida Supreme Court has relied on the Reock method and the Area/Convex Hull method to assess compactness of voting districts. See *Id.* The Reock method “measures the ratio between the area of the district and the area of the smallest circle that can fit around the district.” *Id.* The Area/Convex Hull method “measures the ratio between the area of the district and the area of the minimum convex bounding polygon that can enclose the district.” *Apportionment I*, 83 So. 3d 597, 635.

Tier-two mandates also direct the Legislature to draw districts utilizing existing political and geographical boundaries where feasible. Political boundaries include “cities and counties,” *Id.* at 637, while geographical boundaries include “rivers, railways, interstates and state roads,” *Id.* at 638. This requirement is more flexible than the compactness requirement. But “the choice of boundaries” is not “left entirely to the discretion of the Legislature,” *Id.* at 637, and it may not use any boundary (e.g., a “creek or minor road”) that suits its purposes, *Id.* at 638. In addition, although no priority of importance is given to either, the requirement to use existing boundaries contains the modifier, “where feasible.”

A. Congressional District 5

Congressional District 5 does not adhere to the tier-two standards in Article III Section 20. It is visually not compact, bizarrely shaped, and does not follow traditional political boundaries as it winds from Jacksonville to Orlando. At one point, District 5 narrows to the width of Highway 17. The district has a Reock score of only 0.09. Enacted District 5 has majority black voting age population (BVAP), but the benchmark districting was only a plurality BVAP district. The Defendants’ argument that the vote dilution provision of Article III Section 20 and Section 2 of the Voting Rights Act required a majority BVAP district and that this configuration was necessary to achieve that end, is not supported by the evidence.

Plaintiffs have shown that a more tier-two compliant district could have been drawn that would not have been retrogressive. The plans proposed by the House of Representatives prior to conference committee plan 9047 being adopted were all more compact and split fewer counties. While not model tier-two compliant districts, these iterations did avoid the narrow appendage jutting from the body of the district into Seminole County. Such appendages are particularly suspect of prohibited intent to benefit a political party or incumbent. Furthermore, the House’s

various iterations achieved a BVAP of between 47 and 48 percent. The House's chief map drawer, Alex Kelly, testified that he performed a functional analysis on these iterations, and that this level of minority population would not have been retrogressive. Indeed, this is higher than the BVAP of benchmark district when it was enacted.

The vote dilution provisions in Article III, Section 20 and in the Voting Rights Act do not require the creation of a majority-minority district wherever possible, but only where certain conditions—conditions first announced in *Thornburg v. Gingles*, 478 U.S. 30, 50-51 (1986)—are satisfied. First, three preconditions must be present: (i) the minority population is sufficiently large and geographically compact to be a majority of the voting-age population; (ii) the minority population is politically cohesive; and (iii) the majority population votes sufficiently as a bloc to enable it usually to defeat the candidates preferred by minorities. *Apportionment I*, 83 So. 3d at 622 (citing *Gingles*, 478 U.S. at 50-51).

The Legislature made no effort during the redistricting process to determine if the *Gingles* preconditions existed for this district, nor does the evidence introduced at trial demonstrate that they exist now. The minority population is not sufficiently large and geographically compact to constitute a majority of the voting age population. To achieve a BVAP over 50%, the district connects two far flung urban populations in a winding district which picks up rural black population centers along the way. The *Gingles* compactness inquiry certainly is focused on more than just district lines. See *League of United Latin Am. Citizens v. Perry*, 548 U.S. 399, 433 (2006). But it also doesn't ignore such lines. See *Id.* District 5 is simply not compact for the purpose of the *Gingles* analysis.

Nor does the evidence prove the third precondition. There is no dispute that there is racially polarized voting in Northeast Florida. However, Defendants have not shown that this

polarization is legally significant. Because “the extent of bloc voting necessary to demonstrate that a minority’s ability to elect its preferred representatives is impaired varies according to several factual circumstances, the degree of bloc voting which constitutes the threshold of legal significance will vary from district to district.” *Thornburg v. Gingles*, 478 U.S. at 50. The evidence is undisputed that the benchmark district, which was never majority-minority, elected an African-American to Congress during its entire existence. Additionally, analysis by Dr. Brunell, an expert retained by the House, suggested that there would be a 50/50 ability to elect a minority candidate of choice with a BVAP as low as 43.6 %. Thus, the evidence does not establish that the majority population votes sufficiently as a bloc to enable it usually to defeat the candidates preferred by minorities.

I also find that the decision to increase the district to majority BVAP, which was accomplished in large part by creating the finger-like appendage jutting into District 7 and Seminole County, was done with the intent of benefiting the Republican Party. I reach this conclusion based in part on the inference that the Florida Supreme Court suggested could be drawn from oddly shaped appendages that had no legal justification. *See Apportionment I*, 83 So. 3d at 618 (“Where the shape of a district in relation to the demographics is so highly irregular and without justification that it cannot be rationally understood as anything other than an effort to favor or disfavor a political party, improper intent may be inferred”). This inference is also buttressed by the evidence of improper intent in the redistricting process generally, and as specifically related to the drawing of District 5, the most significant of which I will outline now.

1. In General

Plaintiffs’ theory of the case regarding improper intent is that Republican leadership in the House and the Senate, their key staff members, and a small group of Republican political

consultants conspired to avoid the effective application of the Fair District Amendments to the redistricting process and thereby successfully fashioned a congressional map that favors the Republican Party and its incumbents. The strategy they came up with, according to the Plaintiffs, was to present to the public a redistricting process that was transparent and open to the public, and free from partisan influences, but to hide from the public another secretive process. In this secretive process, the political consultants would make suggestions and submit their own partisan maps to the Legislature through that public process, but conceal their actions by using proxies, third persons who would be viewed as "concerned citizens," to speak at public forums from scripts written by the consultants and to submit proposed maps in their names to the Legislature, which were drawn by the consultants.

What is clear to me from the evidence, as described in more detail below, is that this group of Republican political consultants or operatives¹⁰ did in fact conspire to manipulate and influence the redistricting process. They accomplished this by writing scripts for and organizing groups of people to attend the public hearings to advocate for adoption of certain components or characteristics in the maps, and by submitting maps and partial maps through the public process, all with the intention of obtaining enacted maps for the State House and Senate and for Congress that would favor the Republican Party.

They made a mockery of the Legislature's proclaimed transparent and open process of redistricting by doing all of this in the shadow of that process, utilizing the access it gave them to the decision makers, but going to great lengths to conceal from the public their plan and their participation in it. They were successful in their efforts to influence the redistricting process and the congressional plan under review here. And they might have successfully concealed their

¹⁰ Although one of this group took umbrage at the term operative, another self-described himself as such. I will use the terms interchangeably to refer to the same group.

scheme and their actions from the public had it not been for the Plaintiffs' determined efforts to uncover it in this case.

The closer question is whether the Legislature in general, or the leadership and staff principally involved in drawing the maps, knowingly joined in this plan, or were duped by the operatives in the same way as the general public. The Defendants argue that if such a conspiracy existed, there is no proof that anyone in the Legislature was a part of it. If portions of the operatives' maps found their way into the enacted maps, they say, it was not because leadership or staff were told or knew they came from this group, but rather because the staff, unaware of their origins, saw the proposals as improving the draft maps they were working on.

The most compelling evidence in support of this contention of the Defendants is the testimony of the staff members who did the bulk of the actual map drawing for the Legislature. I had the ability to judge the demeanor of Alex Kelly, John Guthrie and Jason Poreda at trial and found each to be frank, straightforward and credible. I conclude that they were not a part of the conspiracy, nor directly aware of it, and that significant efforts were made by them and their bosses to insulate them from direct partisan influence. I accept that their motivation in drawing draft maps for consideration of the Legislature was to produce a final map which would comply with all the requirements of the Fair District Amendments, as their superiors had directed them.

That being said, the circumstantial evidence introduced at trial convinces me that the political operatives managed to find other avenues, other ways to infiltrate and influence the Legislature, to obtain the necessary cooperation and collaboration to ensure that their plan was realized, at least in part. They managed to taint the redistricting process and the resulting map with improper partisan intent. There is just too much circumstantial evidence of it, too many coincidences, for me to conclude otherwise.

a. Destruction of Records

The Legislative Defendants argue that despite the extensive discovery conducted by the Plaintiffs, there is a paucity of documentary evidence that ties the activities of the operatives with a single legislator so as to prove improper legislative intent. I note, however, that the Legislators and the political operatives systematically deleted almost all of their e-mails and other documentation relating to redistricting. There was no legal duty on the part of the Legislature to preserve these records, but you have to wonder why they didn't. Litigation over their plans was "a moral certainty," as their lawyers put it earlier in this case, and intent would be a key issue in any challenge.

b. Early Meetings of Legislative Leaders and Staff with Political Consultants

In December of 2010 and January of 2011, Legislative leaders, staff members and attorneys met with a group of Republican political consultants to discuss the upcoming 2012 redistricting process. The attendees for one or both included Senator Gaetz, Representative Weatherford, legislative staff members Alex Kelly, Chris Clark and John Guthrie, counsel for the House and Senate, Richard Heffley, Marc Reichelderfer, Patrick Bainter, Benjamin Ginsberg, Joel Springer, Andrew Palmer, and Frank Terraferma.

Clark was the chief legislative aide for Gaetz during the 2012 Redistricting Process and Guthrie was the Senate staff member in charge of map drawing. Heffley was a political consultant who has worked with a number of Republican legislators and candidates, including Gaetz. He was, at the time, under contract with The Republican Party of Florida (RPOF) to provide unspecified services relating to redistricting. Reichelderfer was a political consultant who had worked with a number of Republican legislators and candidates, including Speaker Dean Cannon. Bainter was a political consultant who had worked with a number of Republican

legislators and candidates, including Representative Daniel Webster. Bainter was the owner of Data Targeting, Inc. ("Data Targeting"), a political consulting and polling firm located in Gainesville, Florida. Ginsberg was an attorney based in Washington, D.C., recognized in the area of redistricting and had represented the National Republican Party in redistricting matters. He also either was or came to be counsel for Heffley, Reichelderfer and Terraferma. Springer was employed by the RPOF as director of Senate campaigns. Palmer was employed by the RPOF as director of House campaigns. Terraferma was a political consultant who worked with a number of Republican legislators and candidates, including Weatherford.

The meetings were not open to the public, and there is no written record of what was discussed at either meeting. No one who testified at trial about them seemed to be able to remember much about what was discussed, though all seemed to agree that the political consultants were told that they would not have a "seat at the table" in the redistricting process. No one clearly articulated what that meant exactly, but there was testimony that they were told that they could still participate in redistricting through the public process "just like any other citizen." One witness testified that the participants discussed whether a privilege could be identified to prevent disclosure of redistricting-related communications among political consultants, legislators, and legislative staff members, and concluded that no privilege would apply.

Reichelderfer prepared a memorandum following the December, 2010 meeting that included the following notations: "What is our best operational theory of the language in [Amendments] 5 and 6 related to retrogression of minority districts?"; "Central FL Hispanic seats? Pros and Cons"; "Evolution of maps – Should they start less compliant and evolve through the process – or – should the first map be as near as compliant as possible and change very little?"

Or other recommendations?"; "Communications with outside non-lawyers – how can we make that work?"

There is nothing necessarily sinister about such meetings. Most of the attendees were friends or professional colleagues and perhaps it could be considered a courtesy extended. But it doesn't look good if you are promoting openness, transparency and neutrality in the redistricting process. There was really no reason to convene two meetings just to tell active political partisans of the Republican Party that they would not "have a seat at the table." A letter or e-mail would suffice, or some general public announcement as to what the protocol would be going forward.

And there are a few curious things about these meetings and their connection to subsequent events that are troubling. First, this was a highly partisan group and all the political consultants were very interested in the redistricting process. It is inconceivable to me that, if as testified to, they were advised that they could participate in the public process "just like any other citizen," they would not have done so. How could these political consultants, who were intensely interested in the process, whose jobs or livelihoods were tied into protecting their clients' and their party's interests with respect to redistricting, not take the opportunity to submit proposed maps through the public portal, to attend at least some of the public hearings and speak out?

The reality, and the irony, is that there would be absolutely nothing wrong about the attendees at those meetings submitting proposed maps or partial maps. The difference is, if done in the open, then those reviewing the submissions could take into account the source in evaluating whether it was neutral or whether it might tend to favor or disfavor a political party or an incumbent. One of the political consultants lamented that if he had submitted maps in his own name, he would probably have come under attack, accused of trying to favor his party or its

incumbents. Well, of course his submission might be closely scrutinized, in the same way that a proposed map submitted by the Florida Democratic Party might be taken with a grain of salt. That's how it should be if one is concerned about improper partisan intent influencing the drawing of the map.

Regardless, given the circumstances, it's hard to imagine that the legislative leaders and staffers would not have expected active participation in the public redistricting process by those political consultants at the meetings. And when the process was under way and maps were being submitted by members of the public, and public hearings were being held, and these political consultants were not in attendance, and none of the maps coming from the public had any of their names on them, I would think that the staff and legislative leaders would find it extremely strange, that they might even ask why not. But they didn't.

One of the things that the Defendants tout as showing that there was no improper partisan intent in the drafting of the maps is to point to the fact that as things progressed, each succeeding map that was drawn was an improvement over the one before it in terms of compactness, leaving cities and counties intact and following geographical boundaries. Coincidentally, though, that corresponds with a strategy suggested from Reichelderfer's notes, i.e., start with less compliant maps and work toward a more compliant map.

The Defendants also tout the opportunity for the public to have input by submitting proposed maps or partial maps, and by attending public hearings which were held throughout the state. And, the Defendants point out, all of this was open, transparent and on the record. Although that sounds like a good idea -- who can argue that openness and transparency are not good things when it comes to government -- it provided the means by which partisan maps, secretly drawn and submitted by political operatives, could be incorporated into the enacted map

with no one in the general public the wiser. Staff members were encouraged to consider maps submitted by the public and if they contained concepts or configurations that made the draft map "better," to incorporate them.

Paid political operatives aside, when you think about it, anybody who would go to all the trouble of drawing a map and presenting it to the legislature for consideration is probably more likely to be motivated by personal or party politics than by an altruistic desire to draw the most constitutionally compliant map possible, free of any partisan intent. And if so, relying upon publicly submitted maps may not be the best way to protect against partisan influence.

If you choose, however, to accept and perhaps rely upon publicly submitted maps, it seems to me that you should have a way to address the possible, nay probable, partisan intent of the drafters of at least some of those maps. The Legislature's answer was apparently to ignore it. Both the Senate and the House leadership instructed their staff not to consider the potential political performance of any district drawn (except in the House as to districts involving tier one minority issues), nor were they to concern themselves with the origins or the author of any publicly submitted map.

This seems on its face a neutral approach, and I appreciate the dilemma that arises: If I start evaluating a proposed map for political performance because of suspicion that it is the result of improper partisan intent, and make "corrections," haven't I now altered the map with the intent to favor or disfavor a political party? While I appreciate this concern, I don't know that it is a satisfactory answer to say that, as long as the improper intent behind a submitted map did not originate with me, and I am not expressly told about it, I don't have to worry about it. Turning a blind eye to the probability of improper intent in these maps is not the same as neutrality.

Perhaps it would be best to have it out on the table for all to see and evaluate.

Considering political performance is not the same as intending to favor or disfavor a political party or incumbent, and an open process would assist in evaluating which was in play in a particular situation. And in truth, every single legislator or senator could very easily determine on their own the potential political performance of any district on a proposed map and vote on it accordingly. Any interested citizen could access such information and advise their representative of his or her concerns or feelings about a particular district. You might insulate the staffers from political consultants and partisan influences but you can't insulate the entire Legislature.

c. Continued Involvement of the Political Consultants in the Redistricting Process

On June 1, 2011, Senator Gaetz sent an email to legislators providing information about upcoming public hearings about the redistricting process. The metadata for the email reveals that a "blind copy" of it was sent to Heffley and Terraferma. At trial, Senator Gaetz had no explanation for why this was done, pointing out only that the information in the e-mail was public information and that he wasn't sure someone else in his office had not sent it out under his name. Again, there would be absolutely nothing wrong with sending this information to Heffley and Terraferma, but why secretly send a blind copy? And if Senator Gaetz did not send it out, someone in his office was keeping these operatives in the loop.

Two of the consultants, Reichelderfer and Hefley, were directly involved in the redistricting process, acting as go betweens for leadership of the two chambers regarding the redistricting process. This was purportedly because of a lack of a good working relationship between the Speaker of the House and the President of the Senate. Yet, by all accounts, the actual staff members of each chamber who were working on the maps got along well with each

other, as did the chairmen of the redistricting committees. Regardless, in their insider roles, Hefley and Reichelderfer did not have to speak directly to staff map drawers, or even leadership, to infect and manipulate the map drawing and adoption process.

As noted above, the House and Senate destroyed most e-mails and other records of communications concerning the redistricting process, as did the political consultants. What was recovered, however, allowed the Plaintiffs to show that Kirk Pepper, Deputy Chief of Staff to then Speaker Dean Cannon, was regularly sending to Reichelderfer copies of various draft maps of the Legislature well before they were disclosed to the public.

The Defendants acknowledge that this was improper, but say it is not evidence of improper intent on the part of the Legislature because: 1) It was done without permission from his boss; 2) It was not done for the purpose of influencing the actual drafting of the maps; 3) Pepper had no map drawing responsibilities and gave no directions on how the maps should be drawn; and 4) He was simply trying to give his friend, Reichelderfer, a heads up on what to expect so that he could get ahead of his competition and better advise his clients.

Pepper and Reichelderfer apparently did communicate about the political performance of the maps, however, as evidenced by a series of e-mails between the two. For example, on November 27, 2011, right after receiving an early unpublished copy of the Senate's first draft congressional map from Pepper, Reichelderfer advised Pepper that the district of Representative Daniel Webster was "a bit messed up," and Pepper responded by inquiring "performance or geography?" Mr. Pepper testified that, though it may seem that they were discussing political performance, his reply to his friend was actually a signal reminding him that they should not discuss such things. Perhaps, but that is a very unusual and illogical interpretation.

In an email exchange with Reichelderfer, Representative Cannon commented that “we are in fine shape” as long as “the Senate accommodates the concerns that you [Reichelderfer] and Rich [Heffley] identified in the map that they put out tomorrow.” The Defendants explained this exchange by saying that the concerns referred to was the general concern by the House that the Senate map would be so far different than the House map that it would make reconciliation of the two maps difficult. Again, perhaps, but this seems a stretch given the language used.

In October of 2011, Frank Terraferma e-mailed Chairman Weatherford reporting that Pepper was at the Republican Party of Florida huddled on a computer with Rich Hefley and working on “congressional redistricting if I had to guess.” Now, it’s certainly possible that Terraferma was mistaken or simply speculating without any basis, as was suggested at trial, but one has to wonder why he would make this assumption if Pepper really had nothing to do with the redistricting process. Maybe not officially, but as noted above, he was heavily involved in helping his friend, Reichelderfer with inside information. From November 2011 until January 2012, Pepper transmitted at least 24 draft maps to Reichelderfer. In most cases, Pepper provided the draft maps to Reichelderfer before their release to the public. In many cases, Pepper provided Reichelderfer with draft maps that were never released to the public.

Reichelderfer made a number of modifications to these and other maps that he received from Pepper. Some of those revisions combine a District 5 with a Black VAP of over 50% and a Hispanic VAP of District 9 over 40%. (*Compare* CP Ex. 885 *with* CP Ex. 1050). As a result of such changes, the performance of Districts 5, 7, 9, and 10 went from being four Democratic performing or leaning seats in early maps such as H000C9001 to two Democratic and two Republican performing seats in the enacted map, H000C9047 based on the results of the 2008

presidential election.¹¹ Indeed, many of the maps and partial maps the consultants focused on seemed to be in the Central Florida area, which coincidentally were the areas in the enacted map I have found to be problematic.

d. Prior Finding of Partisan Intent in State Senate Plan

The Florida Supreme Court found improper partisan intent present in the State Senate Map. The same process and the same people were involved in drafting the congressional map. It seems unlikely that the same taint would not affect that map as well. There is a difference in that the former was drawn without any input from the House and the latter the result of a collaborative effort. I note, however, that my concerns with Districts 5 and 10 involve changes to the House's map in deference to the Senate. The problems that I find in Districts 5 and 10 were not present, at least to the same degree, in the House version.

2. Evidence of Partisan Intent Specifically Related to District 5

The decision to change District 5 to make it a majority BVAP was made at a non-public meeting attended by Alex Kelly and John Guthrie, the chief map drawers for the House and Senate respectively, and Will Weatherford and Don Gaetz, chairmen of the redistricting committees in their respective chambers. They had been given direction before the meeting from their respective chamber leaders, Speaker of the House Dean Cannon and Senate President, Mike Haridopolis. Notably, Alex Kelly testified that Speaker Cannon told him that the Senate would likely request to push District 5 over 50% BVAP and that they should be prepared to accede to that request. Speaker Weatherford¹² testified that the House only went along with this request because the Senate made a "compelling" argument for it, but he could not remember the substance of the argument. The reason given at trial for this change was that the District was

¹¹ Demographic, election, and compactness data are derived from Joint Exhibit 1, unless otherwise stated.

¹² Then Chairman Weatherford

very close to 50% BVAP and that it seemed prudent to avoid a possible VRA suit by bumping it up enough to create a majority-minority district. That justification is not compelling, without some showing that it was legally necessary to create a majority-minority district.

The changes also increased the Republican performance of neighboring District 7.¹³ In the version of District 7 House Plan 9043, Alex Sink (D) would have received 48.5% of the two-party vote in the 2010 gubernatorial election, Barack Obama (D) would have received 50.5% of the two-party vote in the 2008 presidential election, and Jim Davis (D) would have received 39.7% of the two-party vote in the 2006 gubernatorial election. In the enacted version of District 7, Alex Sink (D) would have received 47.5% of the two-party vote in the 2010 gubernatorial election, Barack Obama (D) would have received 49.6% of the two-party vote in the 2008 presidential election, and Jim Davis (D) would have received 39.0% of the two-party vote in the 2006 gubernatorial election. The change resulted in a decrease in registered Democrats in District 7 from 36.0% to 35.0% based on 2010 general election data.

Based on the above, I find that Plaintiffs have proved that District 5 unnecessarily subjugates tier-two principals of compactness. They have also proved portions of District 5 were drawn to benefit the Republican Party, in violation of tier-one. Accordingly, District 5 is invalid and must be redrawn. Any surrounding districts affected by such a change must likewise be redrawn.

Congressional District 10

District 10 is overall fairly compact. It has a Reock Score of .39 and a Convex Hull Score of .73. However, there is an odd-shaped appendage which wraps under and around District 5, running between District 5 and 9. Such appendages render a district not compact

¹³ The increased Republican performance is admittedly marginal, particularly when comparing enacted CD 7 with the analogue district in Senate map 9014. However, close political races are almost always won or lost on the margins.

pursuant to tier-two standards and should be avoided unless necessary to comply with tier-one requirements. *See Apportionment I*, 83 So. 3d at 634 (“Compact districts should not have an unusual shape, a bizarre design, or an unnecessary appendage unless it is necessary to comply with some other requirement”). Plaintiffs have shown that the district could be drawn in a more compact fashion, avoiding this appendage. Plaintiffs adduced multiple iterations emanating from the House redistricting suite which did not contain this appendage and were otherwise more compact. Indeed these iterations were more compact in Central Florida generally, as the chart below will show.

Central Florida Regional Compactness Chart

CD5	0.09	0.29	0.10	0.35
CD7	0.60	0.77	0.67	0.86
CD8	0.34	0.76	0.32	0.73
CD9	0.48	0.80	0.66	0.90
CD10	0.39	0.73	0.42	0.83
CD15	0.44	0.75	0.60	0.81
CD17	0.67	0.82	0.64	0.83
AVG.	0.43	0.70	0.49	0.76

The *Central Florida Regional Compactness Chart* lists compactness scores for all districts included in Orange, Osceola, and Polk Counties.

Defendants contend that this appendage, and the configuration of Central Florida generally, is necessary to achieve tier-one minority protection in both Districts 5 and 9. Because the appendage is highly populated and white majority, they argue that placing its population in either of those districts would have impermissibly lowered the minority VAP. I cannot agree.

While the creation of a Hispanic influence district in CD 9 may be a legitimate goal, there is no evidence before me to suggest that it was entitled to tier-one protection. There was no Hispanic opportunity district in Central Florida under the benchmark plan. There was no evidence that a district without the appendage would lead to retrogression elsewhere. Indeed

House plan 9043 had a non-retrogressive BVAP of 48.03% in CD 5 and a HVAP of 39.59% in CD 9.¹⁴ Nor is District 9 entitled to vote-dilution protection. There was no evidence to suggest that a Hispanic majority district could be created in Central Florida. Defendants cannot justify deviation from a tier-two *constitutional requirement* because of a desire to create a Hispanic influence district.

I also find that District 10 was drawn to benefit the Republican Party and the incumbent. I reach this conclusion based in part on the inference that the Florida Supreme Court suggested could be drawn from oddly shaped appendages that had no legal justification. *See Apportionment I*, 83 So. 3d at 618. This inference is also buttressed by the general evidence of improper intent outlined above in my analysis of District 5 and the following evidence related specifically to the drawing of District 10.

The appendage benefited the incumbent Representative Webster by returning to District 10 territory that was part of his benchmark District 8 and improved the Republican performance of District 10 in two out of the three elections relied upon by the Florida Supreme Court in *Apportionment I*. In the version of District 10 in H000C9043, Alex Sink (D) would have taken 44.9% of the two-party vote in the 2010 gubernatorial election, Barack Obama (D) would have received 48.0% of the two-party vote in the 2008 presidential election, and Jim Davis (D) would have received 39.0% of the two-party vote in the 2006 gubernatorial election. In the enacted version of District 10, Alex Sink (D) would have received 45.6% of the two-party vote in the 2010 gubernatorial election, Barack Obama (D) would have received 47.6% of the two-party vote in the 2008 presidential election, and Jim Davis (D) would have received 38.9% of the two-

¹⁴ It is true that CD 9 in plan 9043 did not keep Osceola County whole. The goal of keeping cities and counties whole is laudable and required where “feasible.” Compactness on the other hand has no such modifier in its constitutional prescription, “suggesting that in balancing this criterion with compactness, more flexibility is permitted.” *Id.* at 636.

party vote in the 2006 gubernatorial election. In addition, the change lowered the number of registered Democrats in District 10 from 37.2% in H000C9043 to 36.8% in H000C9047 based on 2010 general election data.

Dr. Ansolabehere also testified that the changes between House plan 9043 and adopted plan 9047 altered the boundaries of that district primarily by moving 80,000 voting age people out of District 10 into District 9, while moving 71,000 voting age people out of District 9 to District 10. Dr. Ansolabehere testified that these changes were not necessary to make District 9 a minority-performing district, because without them District 9 was already a minority-performing district, and the populations that were shifted were majority white populations. As a result of this appendage, the decrease in Democratic registration in District 10 and corresponding increase in Democratic registration in the already comfortably Democratic District 9 were of significant Republican benefit for a competitive district such as District 10.

Plaintiffs have proved that District 10 unnecessarily subjugates tier-two principles of compactness. They have also proved portions of District 10 were drawn to benefit the Republican Party, in violation of tier-one. Accordingly, District 10 is invalid and must be redrawn, as must the surrounding districts affected by such change.

Districts 13 & 14

Plaintiffs claim that Districts 13 and 14 are unconstitutional because they violate the tier-two standard, requiring that, where feasible, districts should utilize existing political and geographic boundaries. Plaintiffs point to District 14, which reaches across Tampa Bay to take in a portion of South St. Petersburg, splitting the city of St. Petersburg and Pinellas County. Plaintiffs suggest that this configuration is not justified by any tier-one consideration. They

suggest that it is indicative of improper intent to benefit the Republican Party and the incumbent, the late Republican Congressman Bill Young.

The benchmark predecessor to District 14 (District 11 in 2002) had a BVAP population of 26.78% and a HVAP of 25.84%. As adopted, Congressional District 14 has a BVAP of 25.63% and a HVAP of 25.61%. Romo Plaintiff's proposed maps A and B have a BVAP of 21.73% and a HVAP of 26.91%

Plaintiffs have not proved tier-two deviations. While the Romo Plaintiffs' proposed map does increase the compactness of District 13, it causes District 14 to become less compact under both Reock and Convex Hull measurements. On a regional level, the Romo proposed map causes every district which touched District 13 and 14 to become less compact than the adopted plan, 9047. As the chart below shows, the Romo maps would decrease the compactness in five of the six districts, while increasing the compactness in only one. The legislature was not required to make this tradeoff in compactness to avoid splitting Pinellas County.

Tampa Bay Regional Compactness Chart

	Convex Hull Score			
	Congressional Plan	Romo Maps	Congressional Plan	Romo Maps
CD12	0.40	0.38	0.81	0.79
CD13	0.46	0.57	0.82	0.91
CD14	0.36	0.28	0.69	0.60
CD15	0.44	0.33	0.75	0.67
CD16	0.42	0.32	0.81	0.80
CD17	0.67	0.39	0.82	0.68
AVG.	0.46	0.38	0.78	0.74

The Tampa Bay Regional Compactness Chart lists compactness scores for all which include portions of Hillsborough, Pasco, Pinellas, and Manatee Counties the adopted plan.

Nor have Plaintiffs proved that the decision to include portions of Pinellas County in District 14 was the result of partisan mal-intent to benefit the Republican Party. Unlike Districts 5 and 10, there are no flagrant tier-two deviations from which I can infer unlawful intent. The

decision to have District 14 invade Pinellas County was made early in the process by the professional staff, as most if not all of the iterations emanating from both houses broke into Pinellas County. Thus, unlike changes made to District 5 by the leaders during conference committee, this decision was made by the Staff whom I have found were insulated from the political consultants. I simply cannot conclude, on partisan effect alone, that the decision to incorporate portions of South St. Petersburg into District 14 was done with the intent to benefit the Republican Party or the incumbent member of Congress.

Districts 21 & 22

Plaintiffs contend that Districts 21 and 22 are invalid. They point to testimony from Alex Kelly along with redistricting iterations emanating from the House redistricting suite. They suggest it was possible to draw Districts 21 and 22 stacked on top of each other north to south rather than in the adopted configuration with the districts running parallel to each other down the coast. This configuration could have avoided county and city splits. Plaintiffs contend that failure to adopt this configuration was an unnecessary deviation from tier-two requirements and evidenced an intent to benefit the incumbents in that area.

Plaintiffs have not met their burden of proving unnecessary deviation from tier-two requirements. The iteration Plaintiffs point to might be more compliant with tier-two in a vacuum, but they have not shown that it could be achieved without violating tier-one requirements for minority protection in neighboring District 20.¹⁵ Alex Kelly did testify that this configuration could be accomplished without retrogression. However, the inquiry does not end there because the benchmark district was a majority black district. CP 905, which was discussed extensively at trial, does not attain majority BVAP status in District 20. There was no testimony at trial about District 20 and whether it met the *Gingles* preconditions such that it was protected

¹⁵ The Romo Plaintiffs' proposed map adopts the same general configuration as the Legislature's enacted map.

under the vote dilution provisions of Section 2 of the VRA. Because District 20 was a majority black district in the benchmark, I am reluctant to invalidate the Legislature's plan absent a showing that more tier-two compliant districts could be drawn while not violating either tier-one requirement regarding racial minority protection. *See Apportionment I*, 83 So. 3d 597, 641 ("If an alternative plan can achieve the same constitutional objectives that prevent vote dilution and retrogression . . . without subordinating one standard to another demonstrates that it was not necessary for the Legislature to subordinate a standard in its plan").

Plaintiffs did produce a couple of draft iterations that achieved majority black status for District 20.¹⁶ However, after visually examining these districts I don't find sufficient tier-two improvements to justify invalidating the Legislature's product.¹⁷ These districts have a more irregular boundary in Hendry County, compared to the enacted plan. Additionally, the stacked configuration of Districts 21 and 22 causes both districts to be deeply invaded by tentacles reaching from District 20. In enacted plan 9047, District 21 has no such appendage invading it and is quite visually compact. Furthermore, these iterations cause District 23 to become more visually non-compact, creating two distinct areas, joined by a narrower section.

Plaintiffs have not met their burden of showing unnecessary deviation from tier-two requirements given the various tradeoffs required to draw compact districts in the region as a whole. Nor have they shown that improper intent led to the adoption of Districts 21 and 22. My "duty 'is not to select the best plan, but rather to decide whether the one adopted by the legislature is valid.'" *Apportionment I*, 83 So. 3d at 608 (quoting *In re Apportionment Law—1992*, 597 So. 2d at 285).

¹⁶ CP 909; CP913.

¹⁷ Plaintiffs did not provide compactness scores for these districts, so my analysis is limited to the ocular test.

Districts 25, 26, & 27

Plaintiffs contend that these districts are invalid because the Legislature unnecessarily split Hendry County between two districts and unnecessarily split the city of Homestead. They also contend that the configuration was done to benefit the Republican Party.

Plaintiffs have not proved invalidity. A regional view of South Florida shows that any tier-two differences between the enacted map and Romo Plaintiffs' maps are *de minimis*. Indeed the enacted plan splits the same number of counties, while splitting one less city. Were I to invalidate the enacted plan based on the objective tier-two evidence before me, I would be selecting a plan I found subjectively better rather than determining if Plaintiffs have proved the enacted plan invalid. *Id.* Nor do I find based on the totality of the evidence that this configuration was based on unlawful partisan intent. Moreover, I credit the testimony of Professor Moreno that Romo A & B could have a retrogressive effect on the Hispanic majority districts in South Florida.

South Florida Regional Compactness Chart

CD18	0.50	0.82	0.42	0.77
CD20	0.48	0.74	0.49	0.75
CD21	0.28	0.60	0.28	0.62
CD22	0.18	0.61	0.22	0.53
CD23	0.27	0.57	0.28	0.56
CD24	0.38	0.73	0.37	0.76
CD25	0.40	0.73	0.42	0.65
CD26	0.18	0.46	0.17	0.49
CD27	0.46	0.81	0.59	0.84
AVG.	0.35	0.67	0.36	0.66

The *South Florida Regional Compactness Chart* contains compactness scores for all districts included in Palm Beach, Broward, Miami-Dade, and Monroe Counties.

South Florida Regional County and City Split Chart

	CONGRESSIONAL PLAN	ROMO A & B
Split Counties	5	5
Counties Splits	19	18
Split Cities	18	19
City Splits	45	42

This table uses the same 9 districts included in the South Florida Regional Compactness Table.¹⁸

CONCLUSION

As I find the Legislature's remaining affirmative defenses to be without merit, I find the Congressional Redistricting plan adopted by the Legislature to be constitutionally invalid.

¹⁸The specific counties and cities split are as follows:

Congressional Plan Split Counties by District

Broward- 20, 21, 22, 23, 24, 25
 Collier- 19, 25
 Hendry- 20, 25
 Miami-Dade- 23, 24, 25, 26, 27
 Palm Beach- 18, 20, 21, 22

Congressional Plan Split Cities by District

Boynton Beach- 20, 22
 Deerfield Beach- 20, 21, 22
 Fort Lauderdale- 20, 22, 23
 Hialeah- 25, 27
 Homestead, 26, 27
 Lake Worth- 20, 22
 Lantana- 20, 22
 Margate- 20, 21
 Miami- 24, 27
 Miramar- 24, 25
 Oakland Park- 20, 22
 Pembroke Pines- 23, 24, 25
 Plantation- 20, 22, 23
 Pompano Beach- 20, 21, 22
 Riviera Beach- 18, 20, 22
 Royal Palm Beach- 18, 20, 21
 Sunrise- 20, 22, 23
 West Palm Beach- 18, 20, 22

Romo A & B Split Counties By District


Broward- 20, 21, 22, 23, 24
 Collier- 19, 25
 Miami-Dade- 23, 24, 25, 26, 27
 Palm Beach- 18, 20, 21, 22
 St. Lucie- 8, 18

Romo A & B Split Cities by District

Coconut Creek- 20, 21
 Deerfield Beach- 20, 21, 22
 Fort Lauderdale- 20, 22, 23
 Hallandale Beach- 23, 24
 Hollywood- 23, 24
 Margate- 20, 21
 Miami- 24, 27
 Miramar- 20, 24
 North Miami- 23, 24
 Oakland Park- 20, 22
 Pembroke Pines- 23,24
 Plantation- 20,22
 Pompano Beach- 20,21,22
 Port St. Lucie- 8,18
 Riviera Beach- 18, 20
 North Miami Beach- 23, 24
 Sunrise- 20, 22, 23
 Tamarac- 20, 21
 West Palm Beach- 18, 20

Specifically, Districts 5 and 10 were drawn in contravention of Article III Section 20 of the Florida Constitution. They will need to be withdrawn, as will any other districts affected thereby. All additional challenges to the plan are rejected. Jurisdiction is reserved to consider any pending or post-judgment motions, and to enter such further orders as may be necessary to effectuate this judgment or to otherwise fashion an appropriate equitable remedy.

DONE AND ORDERED in Chambers at Tallahassee, Leon County, Florida, this 10th
day of July, 2014.


TERRY P. LEWIS
Circuit Judge

Copies to:

All Counsel of Record

IN THE CIRCUIT COURT OF THE SECOND JUDICIAL CIRCUIT
IN AND FOR LEON COUNTY, FLORIDA

RENE ROMO, et al,

CASE NO: 2012-CA-412

Plaintiffs,

vs.

KEN DETZNER and PAM BONDI,

Defendants.

THE LEAGUE OF WOMEN VOTERS
OF FLORIDA, et al,

CASE NO: 2012-CA-490

Plaintiffs,

vs.

KEN DETZNER, et al,

Defendants.

ORDER ON DEFENDANTS' MOTION TO AMEND THE JUDGMENT

In the Final Judgment entered in this case on July 10, 2014, I found the congressional map drawn by the Legislature to be unconstitutional, specifically finding that certain districts would have to be redrawn. I reserved jurisdiction to enter such additional orders as may be necessary to effectuate an equitable remedy. To date, I have not been presented with a proposed remedial map by the Legislative Defendants and the parties differ wildly as to what should be done at this point.

The Legislative Defendants argue that the only proper remedy is to have them draw a remedial map to conform with the judgment. They further argue that I should amend or clarify the judgment to specify that the 2014 congressional elections will go forward under the present map, and that the remedial map will not be applicable until the

2016 election cycle.

The Plaintiffs urge me to adopt one of their proposed remedial maps, draw one myself, have an independent expert draw one, or if the Legislature is to redraw the map, that I give them specific, detailed instructions on how to do so. Whichever method I choose, however, the Plaintiffs say I must act quickly to modify the election schedule and take any other actions necessary to insure that representatives will be elected in 2014 under the revised map.

For the reasons set forth below, I find the Defendants' positions more sensible and legally sound on almost all points. However, I cannot at this time rule out the possibility of holding 2014 elections for certain districts under a revised map, and thus deny the motion to amend the judgment. Because of time constraints, I will not discuss each argument of the parties in detail, but will attempt to address the key issues.

I agree that the Legislature should redraw the map. Unless and until it becomes obvious that it cannot or will not do so, I will not consider other options. I also agree that it is not necessary or appropriate for me to give specific directions on how to do so, nor to dictate what process they follow. The Legislature's only obligation is to produce a constitutionally compliant map. The case law seems clear to me on this point. It also seems clear that until we have a map in place, and we know what districts are affected, it is difficult, if not impossible to evaluate whether an election with altered district lines in those affected districts is feasible prior to the new Congress taking office in January 2015.

Even if a revised map was in place today, the legal and logistical machinations it would take to have the election take place on November 4th under that revised map is not

something justified by law or common sense. There is just no way, legally or logistically, to put in place a new map, amend the various deadlines and have elections on November 4th, as prescribed by Federal law. It is also not an option to have a special election after the general election is held, as I would no longer have jurisdiction over the matter.

However, it might be possible to push the general election date back to allow for a special election in 2014 for any affected districts. This is one of the options advanced by Plaintiffs.

The Defendants argue that there is no legal authority for such a remedy, and that even if there was such authority, it would still be too late to have a proper election. It's a fairly compelling argument. Despite the legal maxim that for every wrong there is a remedy, our laws do not always allow the most efficient, the most satisfying remedy for those who have been wronged. From the perspective of equity, the cure should not be worse for the patient than the illness. To develop a new map and hold a special election for some congressional representatives would cost more money, would place additional burdens on our election officials and might confuse some voters. On the other hand, to do nothing, when you could, means that you lessen the ability of many citizens to fairly elect a representative of their choice -- which is the effect of political gerrymandered districts. You must tell them that even though they have been deprived of the equal right of having a say in who represents their interests in congress for two years, they must wait another two.

It may be that I ultimately agree after further proceedings, research, or evidence that elections for affected districts under a new map in 2014 is not legally authorized or logistically practicable. But I am not there yet, on the record before me and the case law

provided. There is authority that both justifies pushing back the November 4th election date and suggests that logistically, it can be done. Under the circumstances before me, I believe the law requires that I at least consider the possibility.

I found no case right on point to guide me but the case of *Busbee v. Smith*, 549 F. Supp. 494 (D. D.C. 1982) seems factually and legally analogous. In *Busbee*, the State of Georgia failed to legally draw two congressional districts. The State had violated the Voting Rights Act, and was denied Department of Justice pre-clearance. The court found that the Federal election date could be moved because 2 U.S.C. § 8 allowed for flexibility under exigent circumstances

We do not deal here with the VRA but the *Busbee* court's analysis and its interpretation of 2 U.S.C § 7, which sets the date for elections to congress, and 2 U.S.C. § 8, which provides for exceptions, is nonetheless instructive.

"We construe this section to mean that where exigent circumstances arising prior to or on the date established by section 7 preclude holding an election on that date, a state may postpone the election until the earliest practicable date. In this case, for example, Georgia will "fail [] to elect at the time prescribed by law" because its purposefully discriminatory conduct prevented it from securing section 5 approval for constitutionally required changes in its voting procedures." *Busbee v. Smith*, 549 F. Supp. 494 at 525.

In this case, as in *Busbee*, the State finds itself facing elections under an unlawful redistricting plan. It's not the result of a conflicting federal law, which the Defendants consider crucial to the *Busbee* holding. But a natural disaster is not the result of conflicting federal laws either, but it was given by the *Busbee* court as an example of the type of exigent circumstances that would justify a state in conducting special elections

after the date specified in section 7. It would seem that a finding of exigent circumstances in this case is consistent with the *Busbee* court's interpretation of sec 7 and 8, justifying a later election date for selected districts.

It is necessary to get a revised map in place and for me to consider additional evidence as to the legal and logistical obstacles to holding delayed elections for affected districts in 2014. Time is of the essence. The Legislature has shown following the Supreme Court's order in *Apportionment I* that it is capable of adopting and submitting a remedial map very quickly when time is of the essence. Indeed, I would be surprised if its staff has not already prepared alternatives for consideration by the members.

The Plaintiffs and the NAACP as Intervener Defendant should have an opportunity to object to any revised map. The Secretary of State and the Supervisor of Elections are in the best position to propose a special election date and concomitant schedule for consideration under a revised map, and to articulate any obstacles to an orderly election under such a schedule.


Accordingly, it is Ordered as follows:

1. The Legislature shall submit a remedial or revised map no later than noon on August 15, 2014;
2. The Secretary of State and Supervisors of Elections shall collaborate to present by noon, August 15th, 2014, a proposed special election schedule and comments or suggestions regarding the conduct of such an election, assuming a revised map will be in place no later than Aug 21;
3. By noon, August 18th, 2014, the parties shall submit objections, if any, to the

revised map and or election schedule;

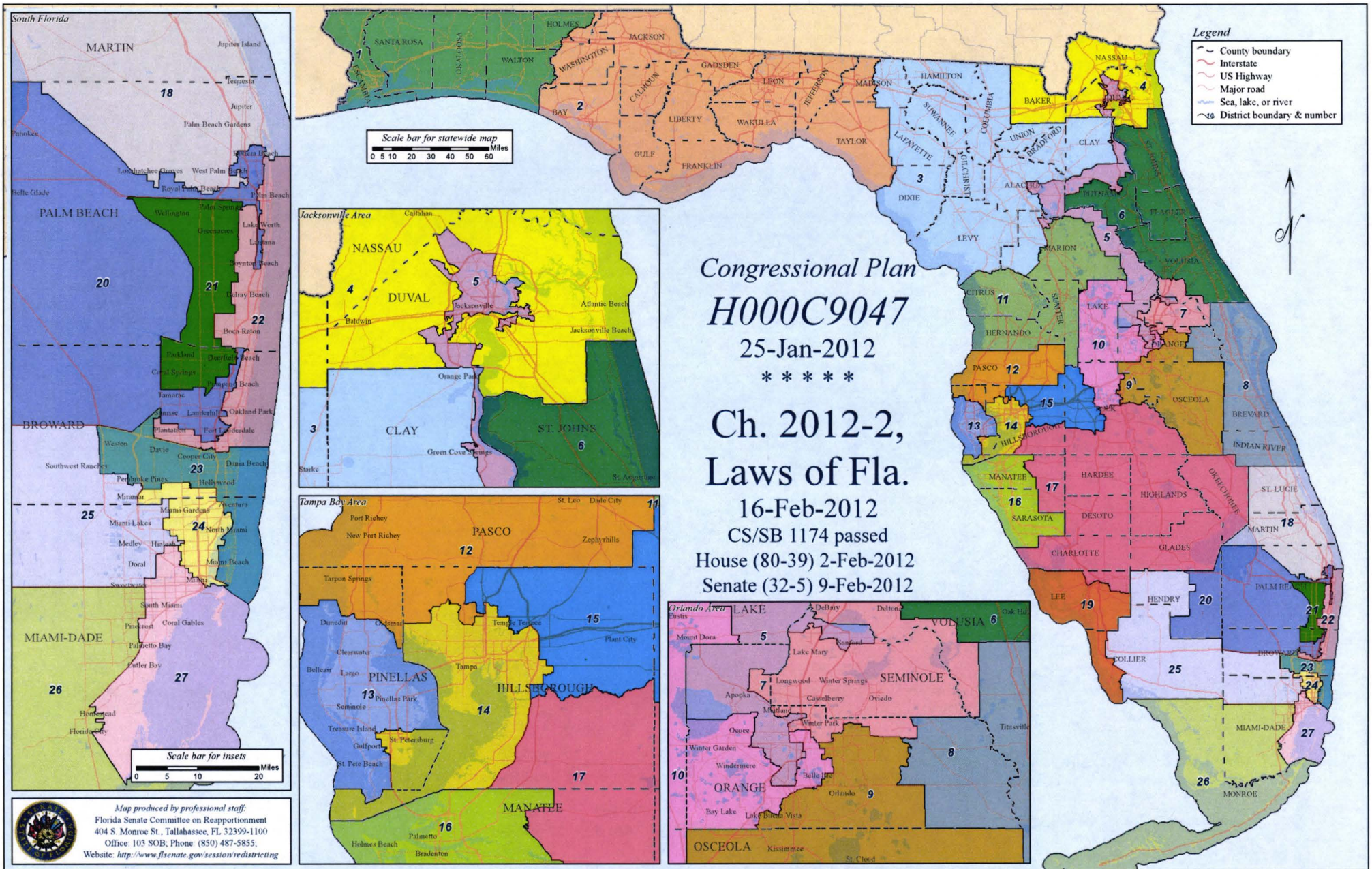
4. Oral Argument, if appropriate will be heard on objections to the map and/or proposed election schedule on August 20th at 9:00 a.m. in a Courtroom to be announced at the Leon County Courthouse, Tallahassee, Florida.

DONE AND ORDERED in Chambers at Tallahassee, Leon County, Florida, this
1st day of August, 2014.


TERRY P. LEWIS, Circuit Judge

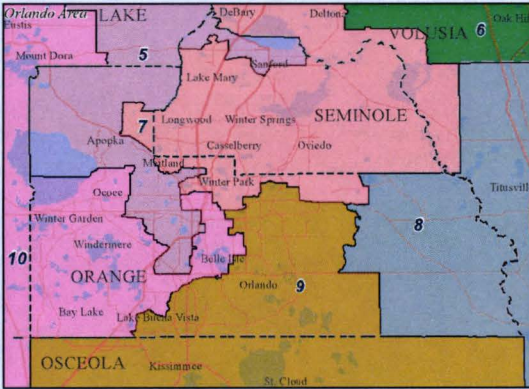
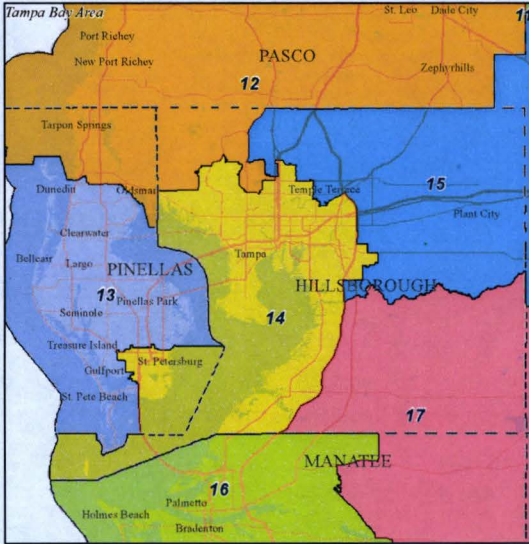
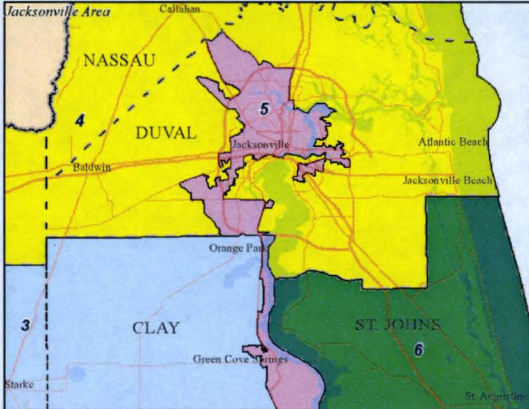
Copies to:

All parties of record



- Legend**
- County boundary
 - Interstate
 - US Highway
 - Major road
 - Sea, lake, or river
 - District boundary & number

Scale bar for statewide map
0 5 10 20 30 40 50 60 Miles



Congressional Plan
H000C9047
25-Jan-2012

Ch. 2012-2,
Laws of Fla.
16-Feb-2012
CS/SB 1174 passed
House (80-39) 2-Feb-2012
Senate (32-5) 9-Feb-2012



Map produced by professional staff:
Florida Senate Committee on Reapportionment
404 S. Monroe St., Tallahassee, FL 32399-1100
Office: 103 SOB; Phone: (850) 487-5855.
Website: <http://www.flasenate.gov/session/redistricting>

Census and Subdivision Stats

Census and Geometric Compactness Attributes

2010 Census Population and Geography										
Dist.	Pop. Dev. 1	Black VAP	Hisp. VAP	Hisp. Blk VAP	Length (miles)	Perim (miles)	Area (sq. mi)	Reock	Convex Hull	Polsby-Popper
Total					2179.0	8120.3	65,757.2	0.40	0.72	0.30
1	0	13.19%	4.55%	0.26%	127	397	4,759	0.37	0.82	0.38
2	0	23.83%	4.75%	0.31%	167	550	10,076	0.46	0.78	0.42
3	0	13.25%	6.99%	0.34%	132	520	7,864	0.57	0.79	0.37
4	0	12.91%	6.72%	0.44%	77	450	2,103	0.45	0.73	0.13
5	0	50.06%	11.08%	1.10%	144	707	1,536	0.09	0.29	0.04
6	0	9.02%	5.69%	0.25%	111	396	3,198	0.33	0.72	0.26
7	0	9.03%	16.97%	0.89%	35	184	578	0.60	0.77	0.21
8	-1	9.12%	7.66%	0.39%	95	271	2,412	0.34	0.76	0.41
9	0	12.40%	41.39%	2.34%	71	274	1,908	0.48	0.80	0.32
10	0	11.14%	14.20%	0.69%	67	298	1,400	0.39	0.73	0.20
11	0	7.73%	7.38%	0.38%	87	334	2,911	0.49	0.71	0.33
12	-1	4.34%	9.94%	0.38%	58	184	1,068	0.40	0.81	0.40
13	0	5.29%	7.24%	0.27%	34	110	418	0.46	0.82	0.43
14	0	25.63%	25.61%	1.62%	43	162	523	0.36	0.69	0.25
15	0	12.72%	14.99%	0.74%	50	204	875	0.44	0.75	0.26
16	0	5.83%	8.76%	0.28%	60	178	1,193	0.42	0.81	0.47
17	-1	8.36%	14.35%	0.44%	116	504	7,092	0.67	0.82	0.35
18	-1	11.07%	12.05%	0.45%	69	224	1,891	0.50	0.82	0.47
19	0	6.47%	14.83%	0.47%	83	238	1,367	0.25	0.70	0.30
20	0	50.06%	18.54%	1.18%	84	393	2,698	0.48	0.74	0.22
21	0	11.23%	18.29%	0.65%	34	112	264	0.28	0.60	0.26
22	0	10.33%	17.72%	0.56%	50	187	360	0.18	0.61	0.13
23	0	10.99%	36.73%	1.21%	37	124	283	0.27	0.57	0.23
24	0	54.92%	33.15%	3.25%	20	73	120	0.38	0.73	0.28
25	-1	7.70%	70.69%	1.75%	103	365	3,383	0.40	0.73	0.32
26	0	10.02%	68.91%	1.47%	184	551	4,900	0.18	0.46	0.20
27	0	7.71%	75.04%	2.23%	40	130	578	0.46	0.81	0.43

Political Subdivision Boundaries

District lines and City and County Boundaries	Benchmark (2002 Congress)	New/proposed plan and % change from 2002
Number of Counties	67	67 0%
Counties with only one district	37	46 24%
Counties split into more than one district	30	21 -30%
Aggregate number of county splits	83	61 -27%
Aggregate number of county splits with population	83	61 -27%
Number of Cities	410	410 0%
Cities with only one district	300	383 28%
Cities split into more than one district	110	27 -75%
Aggregate number of city splits	254	65 -74%
Aggregate number of city splits with population	244	64 -74%

Election Attributes for Functional Analysis of District 5

Dist.	2012 US Pres		2012 US Sen		2010 Gov		2010 CFO		2010 Att.Gen		2010 Cm.Ag		2010 US Sen			2008 US Pres		2006 Gov		2006 CFO		2006 Att.Gen		2006 Cm.Ag		2006 US Sen	
	D_Oba	R_Rom	D_Nel	R_Mac	D_Sin	R_Sco	D_Aus	R_AtW	D_Gel	R_Bon	D_Mad	R_Put	D_Mee	R_Rub	I_Cri	D_Oba	R_McC	D_Dav	R_Cri	D_Sin	R_Lee	D_Cam	R_McC	D_Cop	R_Bro	D_Nel	R_Har
5	71.6%	28.4%	75.2%	24.8%	67.2%	32.8%	62.8%	37.2%	63.7%	36.3%	63.7%	36.3%	48.7%	33.1%	18.2%	71.0%	29.0%	59.4%	40.6%	66.1%	33.9%	58.5%	41.5%	57.5%	42.5%	70.8%	29.2%

2012 Voter Registration and Turnout Attributes for Functional Analysis of District 5

Dist.	2012 General Election Registered Voters										2012 General Election Voter Turnout															
	RV who are:			RV who are:			Dems who are:		Reps who are:		Blks who are:	Hisp. who are:		Voters who are:			Voters who are:			Dems who are:		Reps who are:		Blks who are:	Hisp. who are:	
	Dems	Reps	NPA-Oth	Black	Hisp.	Black	Hisp.	Black	Hisp.	are Dems	Dems	Reps	Dems	Reps	NPA-Oth	Black	Hisp.	Black	Hisp.	Black	Hisp.	Black	Hisp.	are Dems	Dems	Reps
5	61.0%	20.0%	19.0%	49.6%	6.9%	70.0%	5.8%	7.2%	5.3%	86.0%	50.7%	15.4%	63.7%	21.4%	14.9%	52.1%	5.5%	72.7%	4.6%	5.6%	4.3%	89.0%	53.1%	16.8%		

2010 Voter Registration and Turnout Attributes for Functional Analysis of District 5

Dist.	2010 General Election Registered Voters										2010 General Election Voter Turnout										2010 Primary Turnout							
	RV who are:			RV who are:			Dems who are:		Reps who are:		Blks who are:	Hisp. who are:		Voters who are:			Voters who are:			Dems who are:		Reps who are:		Blks who are:	Hisp. who are:		Dems who are:	Reps who are:
	Dems	Reps	NPA-Oth	Black	Hisp.	Black	Hisp.	Black	Hisp.	are Dems	Dems	Reps	Dems	Reps	NPA-Oth	Black	Hisp.	Black	Hisp.	Black	Hisp.	Black	Hisp.	are Dems	Dems	Reps	are Hisp.	
5	60.7%	21.2%	18.1%	47.2%	6.3%	67.5%	5.3%	6.9%	5.0%	86.8%	50.9%	16.8%	61.5%	27.6%	11.0%	46.1%	3.5%	68.9%	3.0%	4.0%	3.1%	91.9%	52.1%	24.6%	67.3%	1.9%	2.1%	

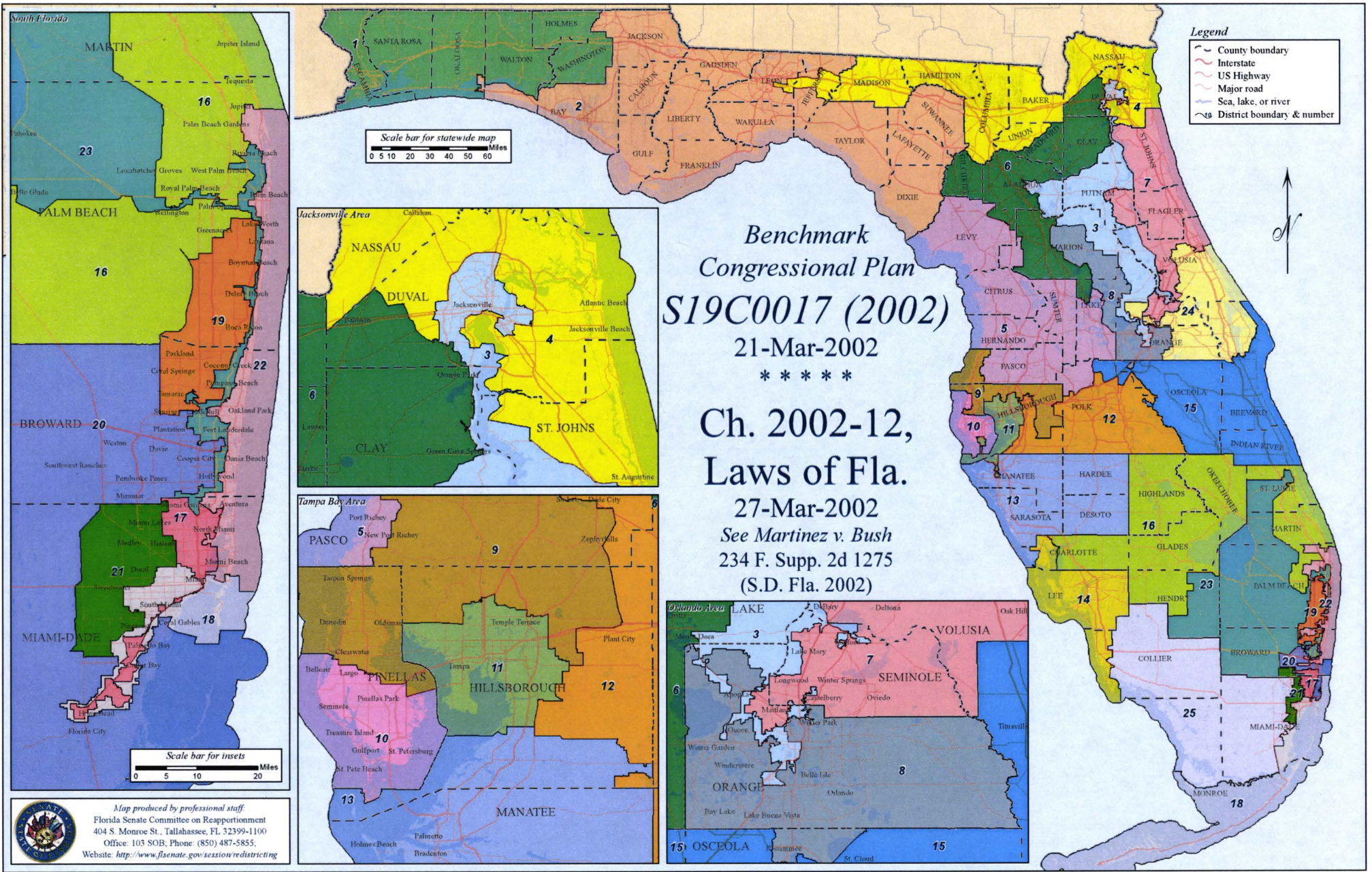
Counties and Cities

Counties included in more than one district					
County	Dist.	Total Pop	Pop%	Total Area	Area%
Alachua	3	202,969	82.1%	731.7	75.5%
Alachua	5	44,367	17.9%	237.1	24.5%
Broward	20	450,832	25.8%	534.4	40.4%
Broward	21	272,465	15.6%	71.3	5.4%
Broward	22	300,591	17.2%	131.1	9.9%
Broward	23	526,114	30.1%	192.8	14.6%
Broward	24	129,757	7.4%	25.3	1.9%
Broward	25	68,307	3.9%	368.0	27.8%
Clay	3	174,485	91.4%	577.8	89.8%
Clay	5	16,380	8.6%	65.7	10.2%
Collier	19	155,389	48.3%	333.7	14.5%
Collier	25	166,131	51.7%	1,971.3	85.5%
Duval	4	595,916	69.0%	788.3	85.8%
Duval	5	268,347	31.0%	130.2	14.2%
Hendry	20	17,250	44.1%	652.1	54.8%
Hendry	25	21,890	55.9%	537.9	45.2%
Hillsborough	12	103,884	8.5%	78.3	6.2%
Hillsborough	14	603,911	49.1%	453.9	35.9%
Hillsborough	15	409,751	33.3%	421.6	33.3%
Hillsborough	17	111,680	9.1%	311.9	24.6%
Holmes	1	11,489	57.7%	388.6	79.5%
Holmes	2	8,438	42.3%	100.4	20.5%
Lake	5	17,490	5.9%	312.1	27.0%
Lake	10	259,974	87.5%	803.7	69.5%
Lake	11	19,588	6.6%	41.1	3.6%
Lee	17	77,798	12.6%	179.0	14.8%
Lee	19	540,956	87.4%	1,033.4	85.2%
Madison	2	4,028	21.0%	337.4	47.1%
Madison	3	15,196	79.0%	378.3	52.9%
Manatee	16	316,897	98.2%	468.1	52.4%
Manatee	17	5,936	1.8%	424.6	47.6%
Marion	3	52,727	15.9%	433.7	26.1%
Marion	5	9,248	2.8%	301.4	18.1%
Marion	11	269,323	81.3%	927.5	55.8%
Miami-Dade	23	170,231	6.8%	90.6	3.7%
Miami-Dade	24	566,588	22.7%	95.0	3.9%
Miami-Dade	25	440,016	17.6%	505.3	20.8%
Miami-Dade	26	623,255	25.0%	1,162.4	47.8%
Miami-Dade	27	696,345	27.9%	577.8	23.8%
Orange	5	279,015	24.3%	196.1	19.5%
Orange	7	176,778	15.4%	72.5	7.2%
Orange	8	14,940	1.3%	238.0	23.7%
Orange	9	356,415	31.1%	248.4	24.8%
Orange	10	318,808	27.8%	248.3	24.7%
Palm Beach	18	272,237	20.6%	449.8	18.9%
Palm Beach	20	228,263	17.3%	1,511.6	63.4%
Palm Beach	21	423,880	32.1%	193.0	8.1%
Palm Beach	22	395,754	30.0%	228.6	9.6%
Pinellas	12	127,763	13.9%	121.4	20.0%
Pinellas	13	696,345	76.0%	418.0	68.7%
Pinellas	14	92,434	10.1%	68.7	11.3%
Polk	9	71,245	11.8%	154.1	7.7%
Polk	10	117,563	19.5%	347.5	17.3%
Polk	15	286,594	47.6%	453.2	22.5%
Polk	17	126,693	21.0%	1,055.8	52.5%

Counties included in more than one district					
County	Dist.	Total Pop	Pop%	Total Area	Area%
Putnam	5	25,467	34.2%	259.7	31.4%
Putnam	6	48,897	65.8%	567.3	68.6%
Seminole	5	36,031	8.5%	33.5	9.7%
Seminole	7	386,687	91.5%	311.8	90.3%
Volusia	6	361,713	73.1%	1,238.5	86.5%
Volusia	7	132,880	26.9%	194.0	13.5%

Cities included in more than one district					
City	Dist.	Total Pop	Pop%	Total Area	Area%
Apopka	5	32,604	78.5%	28.7	88.1%
Apopka	7	8,938	21.5%	3.9	11.9%
Boynton Beach	20	19,971	29.3%	3.1	19.1%
Boynton Beach	22	48,246	70.7%	13.4	80.9%
Deerfield Beach	20	26,242	35.0%	4.0	24.6%
Deerfield Beach	21	33,897	45.2%	9.3	57.3%
Deerfield Beach	22	14,879	19.8%	3.0	18.2%
Fort Lauderdale	20	59,527	36.0%	13.3	34.5%
Fort Lauderdale	22	105,994	64.0%	25.1	65.1%
Fort Lauderdale	23	0	0.0%	0.2	0.4%
Gainesville	3	92,999	74.8%	41.5	66.5%
Gainesville	5	31,355	25.2%	20.9	33.5%
Hialeah	25	162,856	72.5%	16.5	72.4%
Hialeah	27	61,813	27.5%	6.3	27.6%
Homestead	26	42,640	70.5%	7.0	44.8%
Homestead	27	17,872	29.5%	8.6	55.2%
Jacksonville	4	553,437	67.3%	744.5	85.1%
Jacksonville	5	268,347	32.7%	130.2	14.9%
Lake Worth	20	10,654	30.5%	1.6	24.5%
Lake Worth	22	24,256	69.5%	5.0	75.5%
Lantana	20	4,654	44.7%	1.1	39.5%
Lantana	22	5,769	55.3%	1.7	60.5%
Margate	20	14,727	27.6%	2.3	25.2%
Margate	21	38,557	72.4%	6.8	74.8%
Miami	24	148,279	37.1%	22.3	39.7%
Miami	27	251,178	62.9%	33.8	60.3%
Miramar	24	88,380	72.4%	17.1	54.5%
Miramar	25	33,661	27.6%	14.2	45.5%
Oakland Park	20	20,289	49.1%	4.2	52.1%
Oakland Park	22	21,074	50.9%	3.9	47.9%
Orange Park	3	6,415	76.3%	2.8	52.2%
Orange Park	5	1,997	23.7%	2.5	47.8%
Orlando	5	77,913	32.7%	22.9	20.7%
Orlando	7	13,291	5.6%	5.1	4.6%
Orlando	9	68,550	28.8%	60.2	54.4%
Orlando	10	78,546	33.0%	22.5	20.3%
Pembroke Pines	23	99,005	64.0%	18.4	52.9%
Pembroke Pines	24	21,119	13.6%	4.3	12.4%
Pembroke Pines	25	34,626	22.4%	12.1	34.7%
Plantation	20	13,381	15.8%	2.7	12.3%
Plantation	22	67,640	79.6%	18.4	83.8%
Plantation	23	3,934	4.6%	0.9	3.9%
Pompano Beach	20	46,314	46.4%	11.3	44.4%
Pompano Beach	21	1,447	1.4%	2.0	7.7%
Pompano Beach	22	52,084	52.2%	12.2	47.9%
Riviera Beach	18	4,202	12.9%	2.4	23.8%
Riviera Beach	20	28,156	86.7%	7.3	71.2%
Riviera Beach	22	130	0.4%	0.5	5.0%
Royal Palm Beach	18	14,868	43.6%	5.5	48.7%
Royal Palm Beach	20	16,165	47.3%	5.2	45.5%
Royal Palm Beach	21	3,107	9.1%	0.7	5.8%
St. Petersburg	13	152,335	62.2%	68.9	50.1%
St. Petersburg	14	92,434	37.8%	68.7	49.9%
Sanford	5	30,131	56.2%	13.9	52.3%
Sanford	7	23,439	43.8%	12.7	47.7%

Cities included in more than one district					
City	Dist.	Total Pop	Pop%	Total Area	Area%
Sunrise	20	62,665	74.2%	9.4	51.5%
Sunrise	22	1,257	1.5%	0.2	0.9%
Sunrise	23	20,517	24.3%	8.7	47.5%
Tampa	14	288,792	86.0%	145.6	83.1%
Tampa	15	46,917	14.0%	29.7	16.9%
West Palm Beach	18	20,572	20.6%	35.2	60.7%
West Palm Beach	20	48,784	48.8%	15.6	26.9%
West Palm Beach	22	30,563	30.6%	7.2	12.4%
Winter Haven	10	25,035	73.9%	23.6	59.0%
Winter Haven	17	8,839	26.1%	16.4	41.0%



- Legend**
- - - County boundary
 - Interstate
 - US Highway
 - Major road
 - Sea, lake, or river
 - Ⓒ District boundary & number

Scale bar for statewide map
0 5 10 20 30 40 50 60 Miles

Jacksonville Area
NASSAU
DUVAL
ST. JOHNS
CLAY
3
4
6

Tampa Bay Area
PASCO
PINELLAS
HILLSBOROUGH
MANATEE
5
9
10
11
12
13

Orlando Area
LAKE
SEMINOLE
ORANGE
OSCEOLA
3
7
8
15

**Benchmark
Congressional Plan
S19C0017 (2002)**
21-Mar-2002

**Ch. 2002-12,
Laws of Fla.**
27-Mar-2002
See Martinez v. Bush
234 F. Supp. 2d 1275
(S.D. Fla. 2002)



Map produced by professional staff.
Florida Senate Committee on Reapportionment
404 S. Monroe St., Tallahassee, FL 32399-1100
Office: 103 SOB, Phone: (850) 487-5855.
Website: <http://www.flstate.gov/session/redistricting>

Census and Subdivision Stats

Census and Geometric Compactness Attributes

2010 Census Population and Geography										
Dist.	Pop. Dev.	Black VAP	Hisp. VAP	Hisp.Blk VAP	Length (miles)	Perim (miles)	Area (sq.mi)	Reock	Convex Hull	Polsby-Popper
Total	295,644				2440.3	10064.6	65,757.2	0.30	0.63	0.18
1	-2,187	13.91%	4.44%	0.26%	132	440	5,241	0.38	0.85	0.34
2	41,174	21.71%	5.01%	0.29%	224	865	11,143	0.28	0.63	0.19
3	-37,290	49.87%	10.57%	1.06%	141	675	2,097	0.14	0.42	0.06
4	48,073	14.64%	6.40%	0.41%	174	739	4,369	0.18	0.56	0.10
5	233,188	6.12%	9.11%	0.41%	120	446	4,801	0.43	0.77	0.30
6	116,382	13.83%	7.92%	0.44%	120	527	3,025	0.26	0.53	0.14
7	116,097	9.77%	9.84%	0.52%	114	430	2,223	0.22	0.64	0.15
8	109,263	10.63%	23.86%	1.26%	86	337	1,159	0.20	0.56	0.13
9	57,204	5.66%	11.73%	0.48%	59	284	800	0.29	0.47	0.12
10	-62,456	5.19%	6.48%	0.25%	38	149	449	0.40	0.79	0.25
11	-22,546	26.78%	25.84%	1.62%	45	204	460	0.28	0.55	0.14
12	145,854	15.32%	18.06%	0.89%	85	361	2,098	0.37	0.76	0.20
13	61,460	4.92%	9.63%	0.25%	86	290	2,948	0.51	0.87	0.44
14	162,611	6.08%	13.85%	0.44%	95	288	1,718	0.24	0.68	0.26
15	117,225	9.47%	17.83%	0.99%	110	424	3,251	0.34	0.63	0.23
16	101,366	8.73%	13.83%	0.45%	133	616	5,250	0.38	0.61	0.17
17	-41,185	57.73%	29.13%	2.99%	17	69	99	0.40	0.80	0.26
18	16,445	7.81%	67.18%	2.31%	206	653	3,196	0.10	0.36	0.09
19	40,074	11.86%	18.64%	0.68%	38	191	234	0.21	0.64	0.08
20	-4,618	12.33%	30.20%	0.97%	31	197	218	0.28	0.46	0.07
21	-2,844	9.22%	77.12%	2.07%	30	113	140	0.20	0.53	0.14
22	-2,086	6.89%	14.75%	0.46%	65	379	499	0.15	0.46	0.04
23	-12,238	53.99%	17.84%	1.15%	111	605	3,703	0.38	0.64	0.13
24	102,888	8.81%	14.60%	0.74%	67	334	1,912	0.54	0.72	0.22
25	110,831	10.33%	72.22%	1.58%	113	450	4,724	0.47	0.80	0.29

Political Subdivision Boundaries

District lines and City and County Boundaries	Benchmark (2002 Congress)	New/proposed plan and % change from 2002
Number of Counties	67	67 0%
Counties with only one district	37	37 0%
Counties split into more than one district	30	30 0%
Aggregate number of county splits	83	83 0%
Aggregate number of county splits with population	83	83 0%
Number of Cities	410	410 0%
Cities with only one district	300	300 0%
Cities split into more than one district	110	110 0%
Aggregate number of city splits	254	254 0%
Aggregate number of city splits with population	244	244 0%

Election Attributes for Functional Analysis of District 3

Dist.	2012 US Pres		2012 US Sen		2010 Gov		2010 CFO		2010 Att.Gen		2010 Cm.Ag		2010 US Sen			2008 US Pres		2006 Gov		2006 CFO		2006 Att.Gen		2006 Cm.Ag		2006 US Sen	
	D. Oba	R. Rom	D. Nel	R. Mac	D. Sin	R. Sco	D. Aus	R. Atw	D. Gel	R. Bon	D. Mad	R. Put	D. Mee	R. Rub	I. Cri	D. Oba	R. McC	D. Dav	R. Cri	D. Sin	R. Lee	D. Cam	R. McC	D. Cop	R. Bro	D. Nel	R. Har
3	71.5%	28.5%	75.2%	24.8%	67.3%	32.7%	63.0%	37.0%	63.9%	36.1%	63.7%	36.3%	48.8%	32.7%	18.5%	71.2%	28.8%	60.3%	39.7%	66.9%	33.1%	59.3%	40.7%	58.2%	41.8%	71.4%	28.6%

2012 Voter Registration and Turnout Attributes for Functional Analysis of District 3

Dist.	2012 General Election Registered Voters											2012 General Election Voter Turnout												
	RV who are:			RV who are:		Dems who are:		Reps who are:		Blks who are Dem	Hisp. who are:		Voters who are:			Voters who are:		Dems who are:		Reps who are:		Blks who are Dem	Hisp. who are:	
	Dems	Reps	NPA-Oth	Black	Hisp.	Black	Hisp.	Black	Hisp.	are Dem	Dems	Reps	Dems	Reps	NPA-Oth	Black	Hisp.	Black	Hisp.	Black	Hisp.	are Dem	Dems	Reps
3	61.8%	19.5%	18.8%	49.5%	6.5%	69.1%	5.4%	7.2%	5.0%	86.3%	51.0%	15.1%	64.5%	20.9%	14.6%	51.8%	5.1%	71.7%	4.3%	5.7%	4.0%	89.2%	53.7%	16.4%

2010 Voter Registration and Turnout Attributes for Functional Analysis of District 3

Dist.	2010 General Election Registered Voters											2010 General Election Voter Turnout											2010 Primary Turnout				
	RV who are:			RV who are:		Dems who are:		Reps who are:		Blks who are Dem	Hisp. who are:		Voters who are:			Voters who are:		Dems who are:		Reps who are:		Blks who are Dem	Hisp. who are:		Dems who are:	Reps who are Hisp.	
	Dems	Reps	NPA-Oth	Black	Hisp.	Black	Hisp.	Black	Hisp.	are Dem	Dems	Reps	Dems	Reps	NPA-Oth	Black	Hisp.	Black	Hisp.	Black	Hisp.	are Dem	Dems	Reps	Black	Hisp.	
3	61.6%	20.6%	17.8%	47.0%	5.9%	66.4%	5.0%	6.9%	4.7%	87.1%	51.6%	16.4%	62.5%	26.9%	10.6%	45.6%	3.2%	67.2%	2.7%	3.9%	2.9%	92.3%	52.9%	23.9%	65.5%	1.7%	1.9%

	2002 Benchmark District 3	Horizontal District 5
Population Data		
Black Population	53.8%	48.5%
Black Voting-Age Population	49.9%	45.1%
Hispanic Voting-Age Population	10.6%	6.1%
White Population	32.9%	42.1%
White Voting-Age Population	37.2%	45.8%
Election Data		
Barack Obama (2012)	71.5%	64.2%
Mitt Romney (2012)	28.5%	35.8%
Bill Nelson (2012)	75.2%	69.1%
Connie Mack (2012)	24.8%	30.9%
Alex Sink (2010)	67.4%	64.1%
Rick Scott (2010)	32.6%	35.9%
Kendrick Meek (2010)	48.9%	40.5%
Marco Rubio (2010)	32.7%	36.0%
Charlie Crist (2010)	18.4%	23.5%
Barack Obama (2008)	71.2%	63.8%
John McCain (2008)	28.8%	36.2%
Registration Data		
Voters Registered as Republicans (2012)	19.5%	23.0%
Registered Voters Who Are Black (2012)	49.5%	46.1%
Registered Voters Who Are Hispanic (2012)	6.5%	3.1%
Registered Democrats Who Are Black (2012)	69.1%	66.1%
Registered Hispanics Who Are Democrats (2012)	50.8%	44.3%
Registered Hispanics Who Are Republicans (2012)	14.6%	23.0%
Registered Voters Who Are Black (2010)	47.0%	44.2%
Registered Voters Who Are Hispanic (2010)	5.9%	2.7%
Registered Democrats Who Are Black (2010)	66.4%	63.0%
Registered Hispanics Who Are Democrats (2010)	50.6%	45.1%
Registered Hispanics Who Are Republicans (2010)	15.1%	23.5%
Turnout Data		
General Election Voters Who Are Black (2012)	51.8%	47.6%
General Election Voters Who Are Hispanic (2012)	5.1%	2.6%
Democratic Voters at the General Election Who Are Black (2012)	71.7%	67.7%
Hispanic Voters at the General Election Who Are Democrats (2012)	53.1%	45.7%
Hispanic Voters at the General Election Who Are Republicans (2012)	15.4%	25.3%
General Election Voters Who Are Black (2010)	45.5%	41.5%
Democratic Voters Who Are Black (2010)	67.2%	60.8%
Hispanic Voters at the General Election Who Are Democrats (2010)	51.5%	43.8%
Hispanic Voters at the General Election Who Are Republicans (2010)	21.8%	31.8%
Democratic Primary Voters Who are Black (2010)	65.0%	57.1%
Hispanic Voters at the Primary Election Who Are Democrats (2010)	51.5%	40.0%
Hispanic Voters at the Primary Election Who Are Republicans (2010)	29.1%	45.5%

[Handwritten signature]

**THE FLORIDA SENATE
APPEARANCE RECORD**



(Deliver BOTH copies of this form to the Senator or Senate Professional Staff conducting the meeting)

8/17/14

Meeting Date

Topic REDISTRIBUTING

Bill Number _____
(if applicable)

Name GEORGE MEROS

Amendment Barcode _____
(if applicable)

Job Title GRAY ROBINSON

Address 301 S. BROWNSH

Phone 850 577 9090

TALLA _____
City State Zip

E-mail _____

Speaking: For Against Information

Representing HOUSE

Appearing at request of Chair: Yes No

Lobbyist registered with Legislature: Yes No

While it is a Senate tradition to encourage public testimony, time may not permit all persons wishing to speak to be heard at this meeting. Those who do speak may be asked to limit their remarks so that as many persons as possible can be heard.

This form is part of the public record for this meeting.

THE FLORIDA SENATE
APPEARANCE RECORD



(Deliver BOTH copies of this form to the Senator or Senate Professional Staff conducting the meeting)

8/7/14

Meeting Date

Topic Redistricting

Bill Number —
(if applicable)

Name Jessica Lowe-Minor

Amendment Barcode —
(if applicable)

Job Title Executive Director

Address 540 Beverly Ct.

Phone 850-224-2545

Street

Tallahassee FL 32301
City State Zip

E-mail LWVFExecutiveDirector@gmail.com

Speaking: For Against Information

Representing League of Women Voters of Florida

Appearing at request of Chair: Yes No

Lobbyist registered with Legislature: Yes No

While it is a Senate tradition to encourage public testimony, time may not permit all persons wishing to speak to be heard at this meeting. Those who do speak may be asked to limit their remarks so that as many persons as possible can be heard.

This form is part of the public record for this meeting.

S-001 (10/20/11)

CourtSmart Tag Report

Room: KN 412

Case:

Caption: Concurrent Senate and House Reapportionment Committee

Type:

Judge:

Started: 8/7/2014 2:34:00 PM

Ends: 8/7/2014 5:03:32 PM Length: 02:29:33

2:34:38 PM Comments by Chair Galvano
2:37:19 PM Comments by Chair Corcoran
2:37:51 PM Recognizing Justice Raoul Cantero
2:38:38 PM Justice Cantero to give background information on reapportionment
2:39:25 PM Benchmark plan of map that is under discussion
2:41:14 PM Discussion of Art III S 20 of the Fla Const
2:43:10 PM Discussion of the requirements for drawing district lines according to the Fla Const
2:45:43 PM There will be discussion over the next several days regarding compactness measurements
2:51:00 PM The Legislature adopted map 9047 from which to draw the congressional districts
2:53:41 PM Justice Cantero to discuss District 5 and District 10 challenges
2:54:44 PM Further discussion of the districts challenged
3:05:24 PM Final Judgement said districts 5 and 10 were drawn making them unconstitutional
3:06:33 PM Accordingly, District 5 must be redrawn likewise any surrounding districts affected must be withdrawn as well
3:07:50 PM District 10 must be more compact
3:10:11 PM August 1st, court ordered the Legislature to file new maps by August 15 at noon (2014).
3:13:05 PM Chair Galvano calls on George Meros and Andy Bardos representing the House in this matter
3:32:13 PM George Meros discusses the Tier 1 and Tier 2 configurations of a district
3:35:44 PM Chair Galvano moves to questions
3:36:17 PM Leader Smith for a question
3:37:27 PM Justice Cantero for a response
3:38:07 PM Response by Justice Cantero
3:38:58 PM Further question by Senator Smith
3:39:19 PM Response by House Counsel George Meros
3:41:20 PM Question by Senator Gibson
3:41:47 PM Justice Cantero to respond
3:44:26 PM Follow up question
3:45:06 PM Senator Smith for a request
3:46:15 PM Representative Rodriguez for a question
3:48:09 PM House Counsel George Meros to respond
3:54:19 PM Follow-up question
3:57:16 PM House Counsel Meros to respond
4:00:08 PM Senator Montford for a question
4:00:27 PM Counsel Meros to respond
4:01:02 PM Senator Simmons for a question
4:04:56 PM George Meros to respond
4:05:49 PM Chair Corcoran for comment
4:08:58 PM Senator Simmons for a question
4:12:34 PM Justice Cantero for a response
4:15:36 PM Representative Fullwood for a question
4:17:02 PM George Meros to respond
4:18:42 PM George Meros to correct the record
4:19:06 PM Leader Thurston to ask a question
4:20:07 PM Justice Cantero is recognized for a response
4:21:52 PM Follow-up question
4:23:01 PM Justice Cantero to respond
4:23:43 PM Follow up question
4:24:04 PM Justice Cantero for a response
4:24:39 PM Leader Smith for a question
4:25:08 PM Representative McGhee for a question
4:26:52 PM Justice Cantero for a response
4:27:24 PM Follow up question

4:27:41 PM Chairman Galvano for response and comments
4:28:55 PM Follow up question by Representative McGee
4:29:31 PM Justice Cantero to respond
4:30:07 PM Senator Gibson for a question
4:31:22 PM Justice Cantero to respond
4:31:45 PM Senator Lee for a question
4:35:56 PM Senator Bradley for a question
4:37:00 PM Response by Justice Cantero
4:39:32 PM Representativer Berman for a question
4:40:13 PM Justice Cantero to respond
4:41:15 PM Chair Galvano moves to public testimony
4:42:06 PM Jessica Lowe-Minor - League of Women's Voters
4:43:25 PM Michael Ertel - Supervisor of Elections Seminole County
4:46:09 PM Chair Galvano for a question
4:47:32 PM Leader Smith for a question
4:47:44 PM Representative McBurney for a question
4:48:22 PM Supervisor to respond
4:48:46 PM Follow-up question
4:49:10 PM Senator Montford for a question of the Supervisor
4:52:21 PM Senator Gibson for a series of questions of the Supervisor
4:56:13 PM Senator Simmons for questions
4:59:58 PM Further Comments?
5:00:41 PM Chairman Galvano for closing comments
5:02:47 PM Chair Corcoran for closing comments
5:03:12 PM Senator Gibson moves we rise