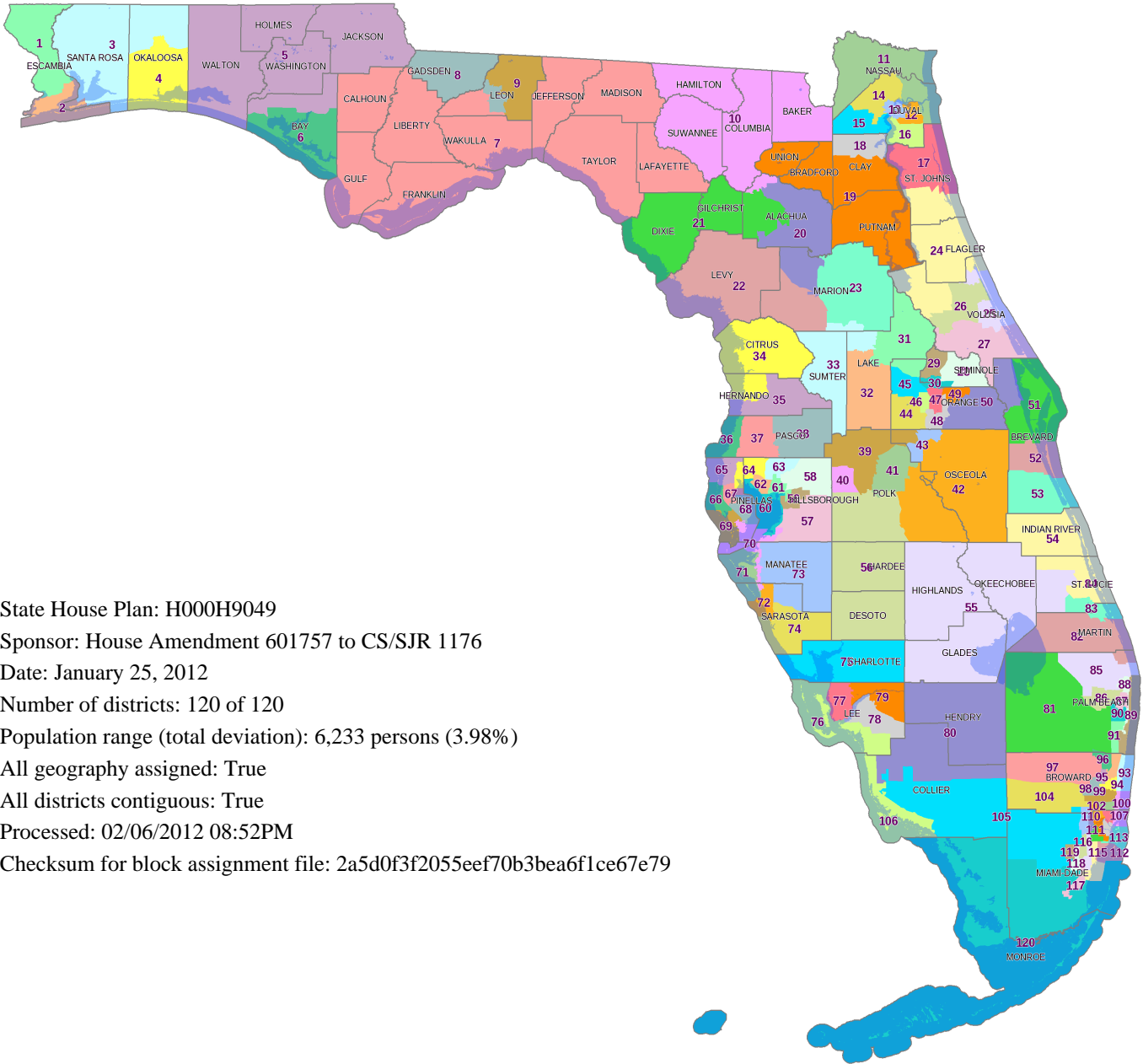


Proposed State House Districts

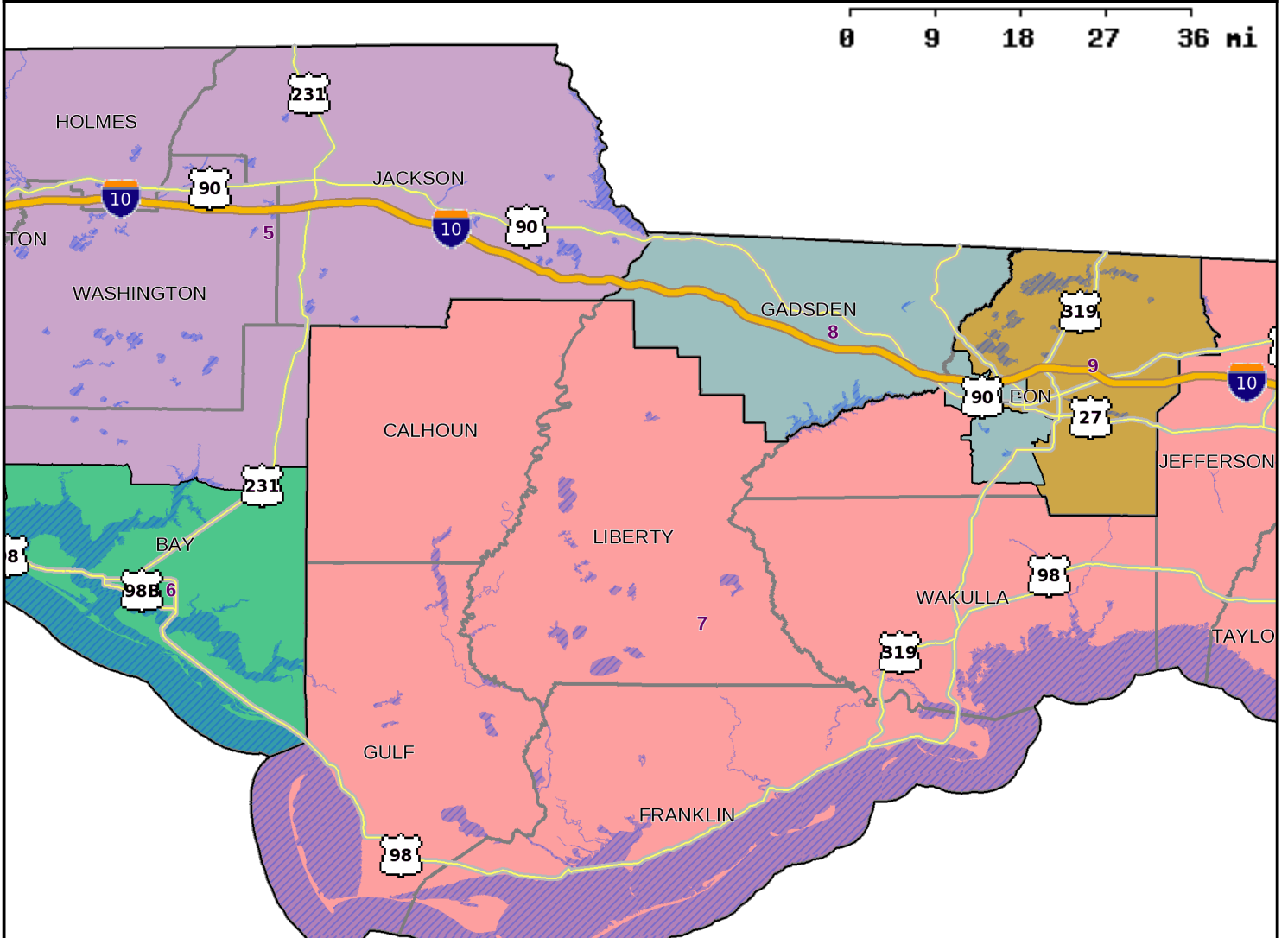
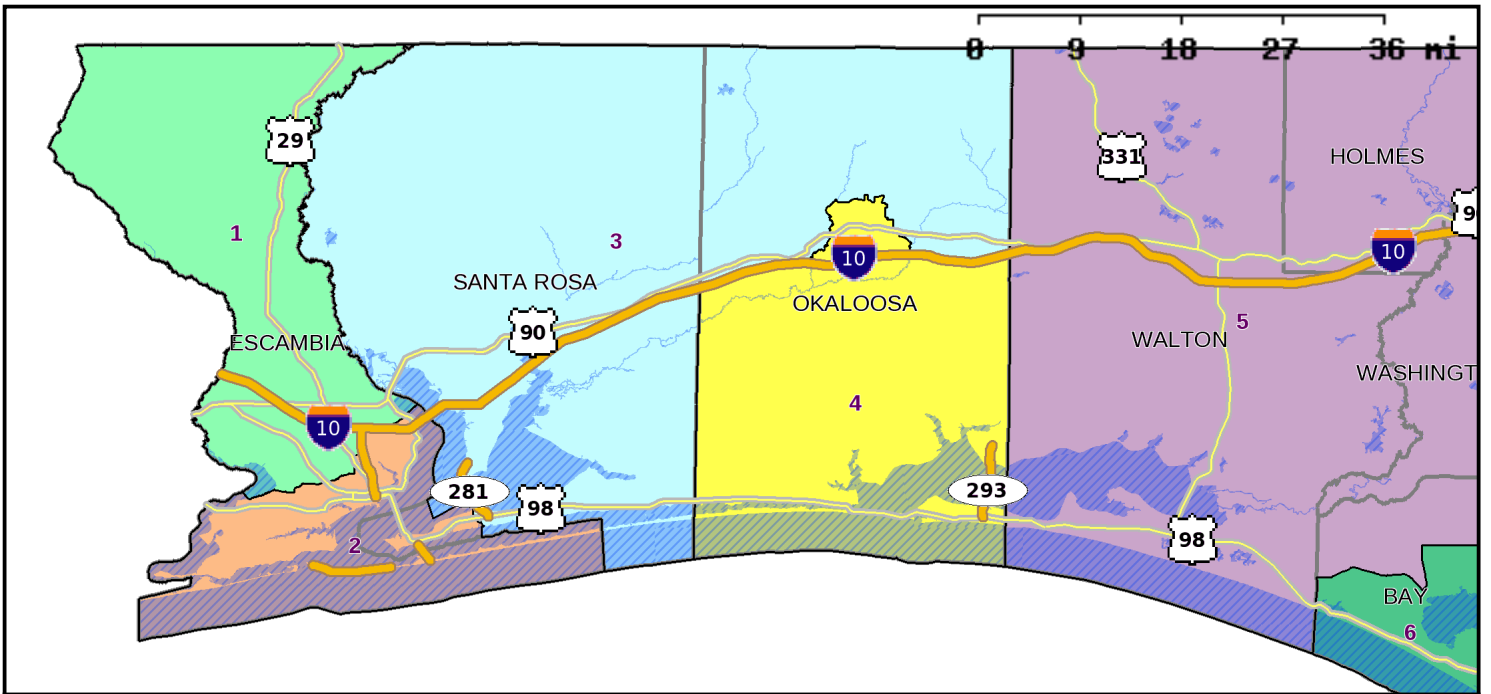
Plan H000H9049 by House Amendment 601757 to CS/SJR 1176




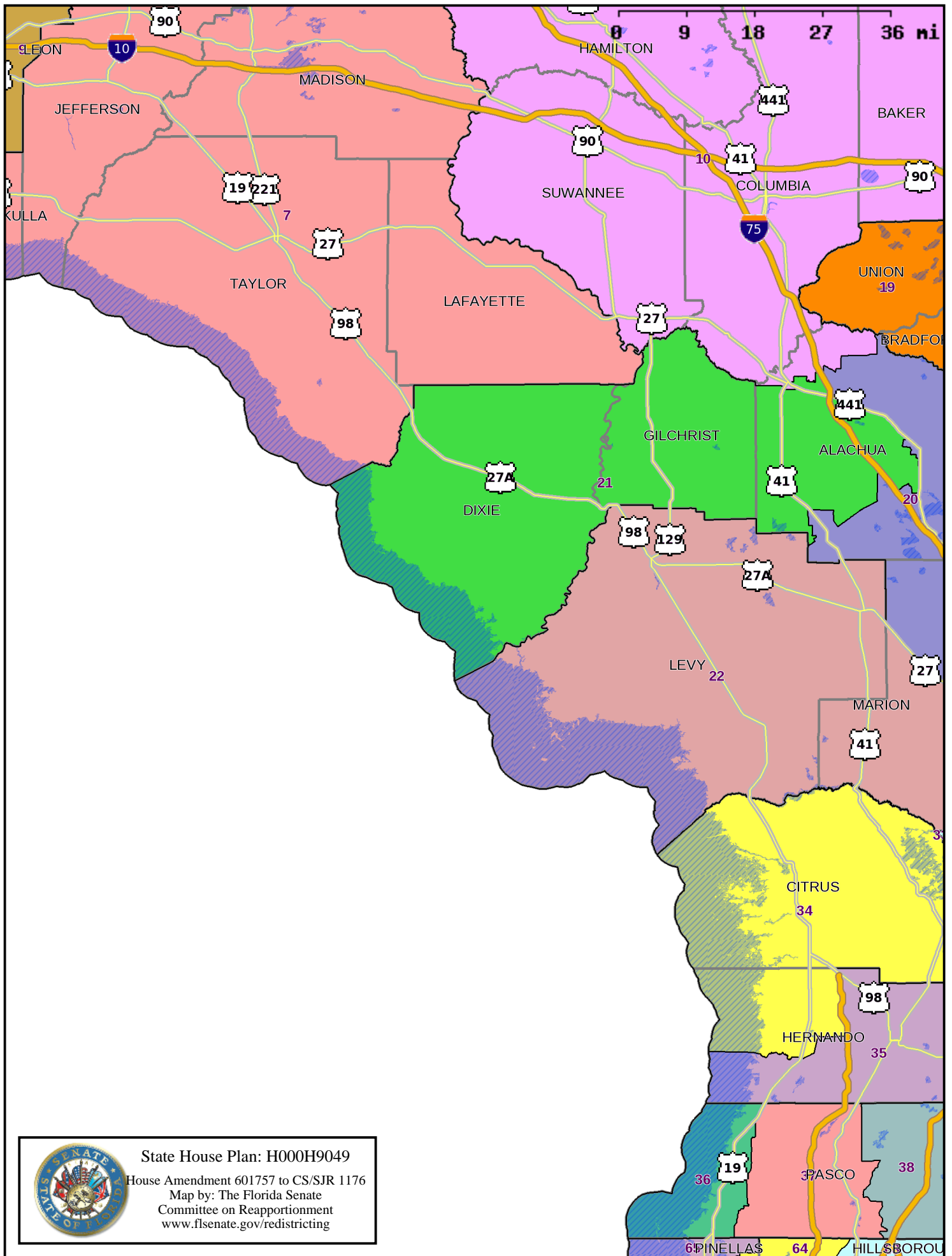
State House Plan: H000H9049
Sponsor: House Amendment 601757 to CS/SJR 1176
Date: January 25, 2012
Number of districts: 120 of 120
Population range (total deviation): 6,233 persons (3.98%)
All geography assigned: True
All districts contiguous: True
Processed: 02/06/2012 08:52PM
Checksum for block assignment file: 2a5d0f3f2055eef70b3bea6f1ce67e79



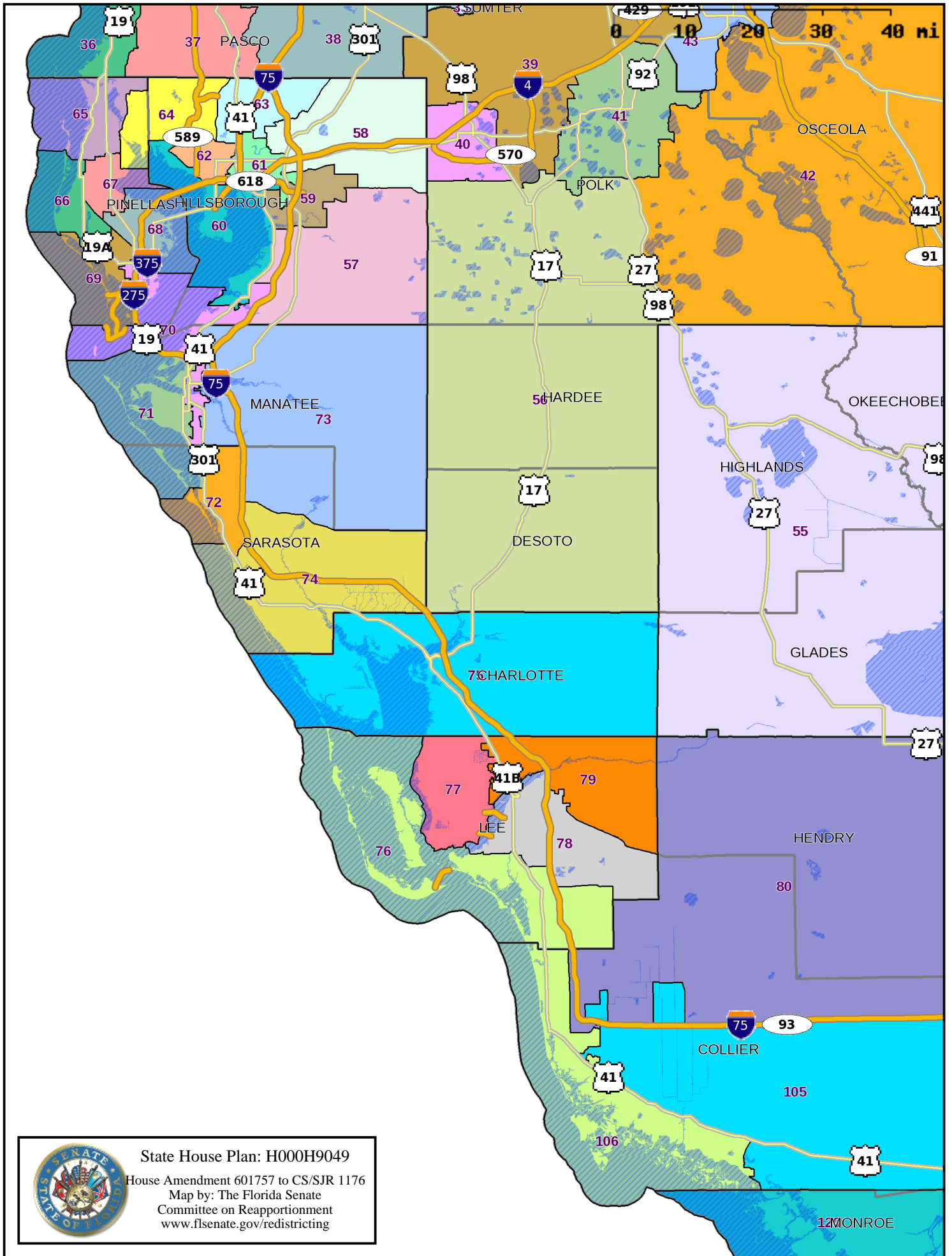
State House Plan: H000H9049
House Amendment 601757 to CS/SJR 1176
Map by: The Florida Senate
Committee on Reapportionment
www.flsenate.gov/redistricting




 State House Plan: H000H9049
 House Amendment 601757 to CS/SJR 1176
 Map by: The Florida Senate
 Committee on Reapportionment
www.flsenate.gov/redistricting



State House Plan: H000H9049
 House Amendment 601757 to CS/SJR 1176
 Map by: The Florida Senate
 Committee on Reapportionment
www.flsenate.gov/redistricting

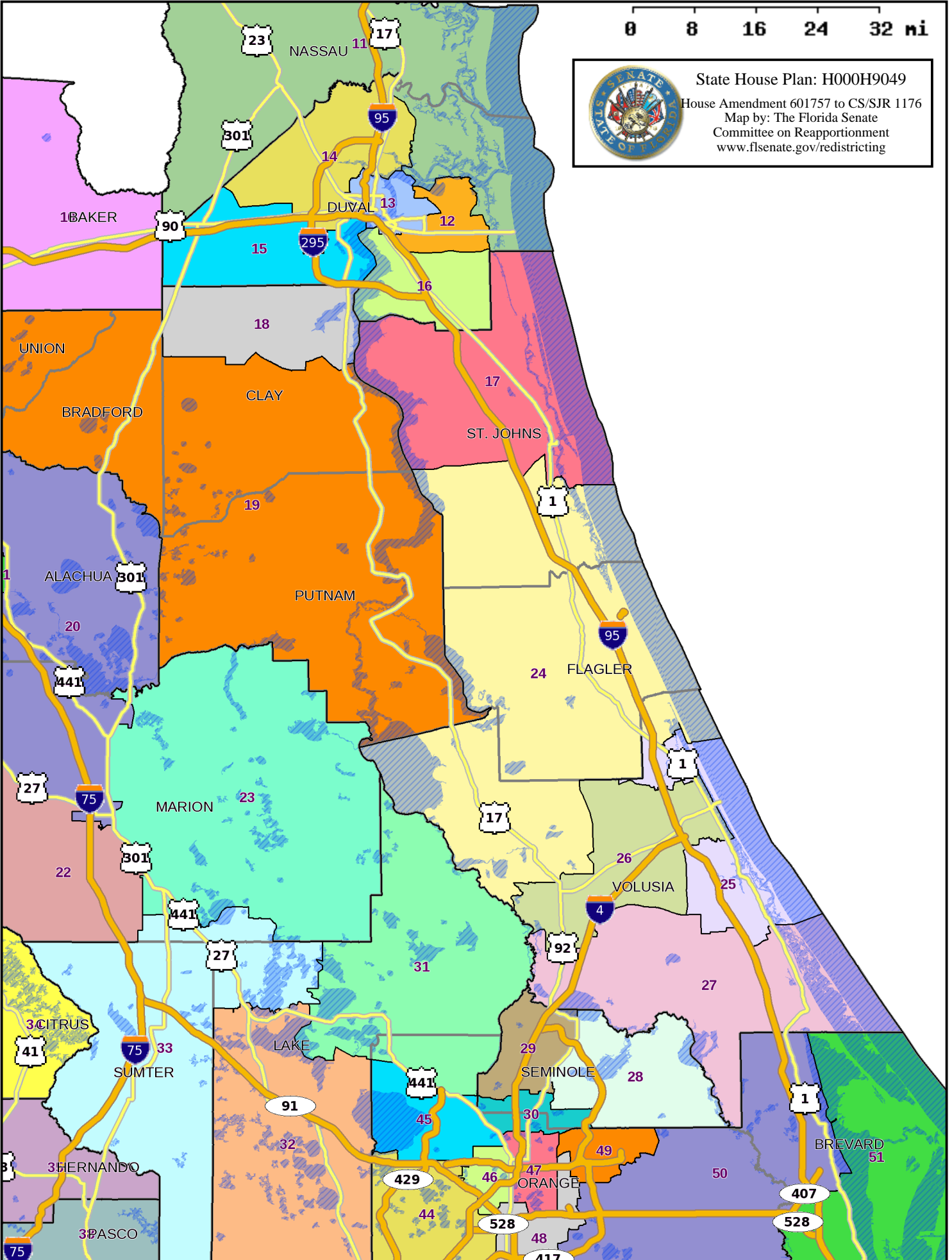


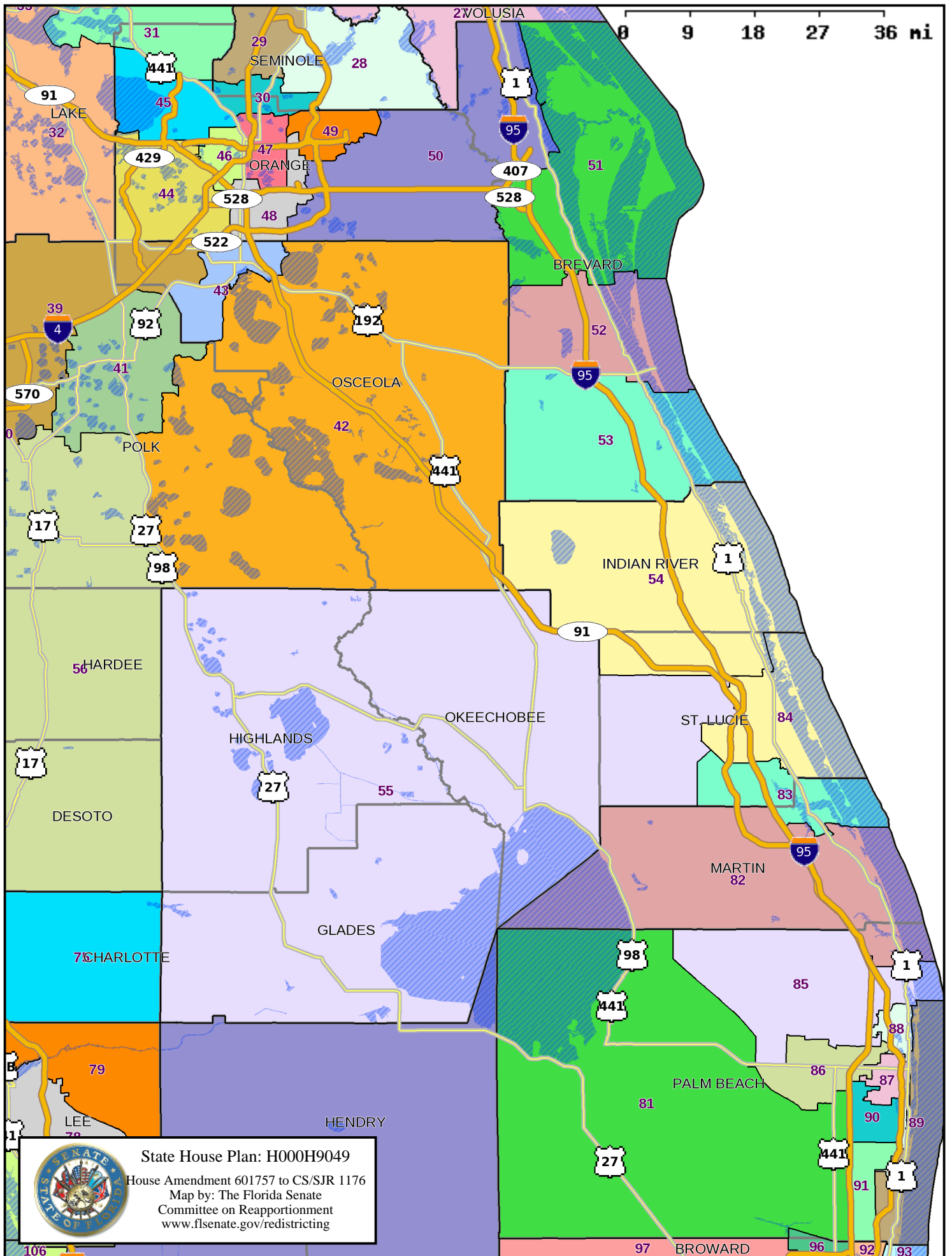
State House Plan: H000H9049
 House Amendment 601757 to CS/SJR 1176
 Map by: The Florida Senate
 Committee on Reapportionment
www.flsenate.gov/redistricting

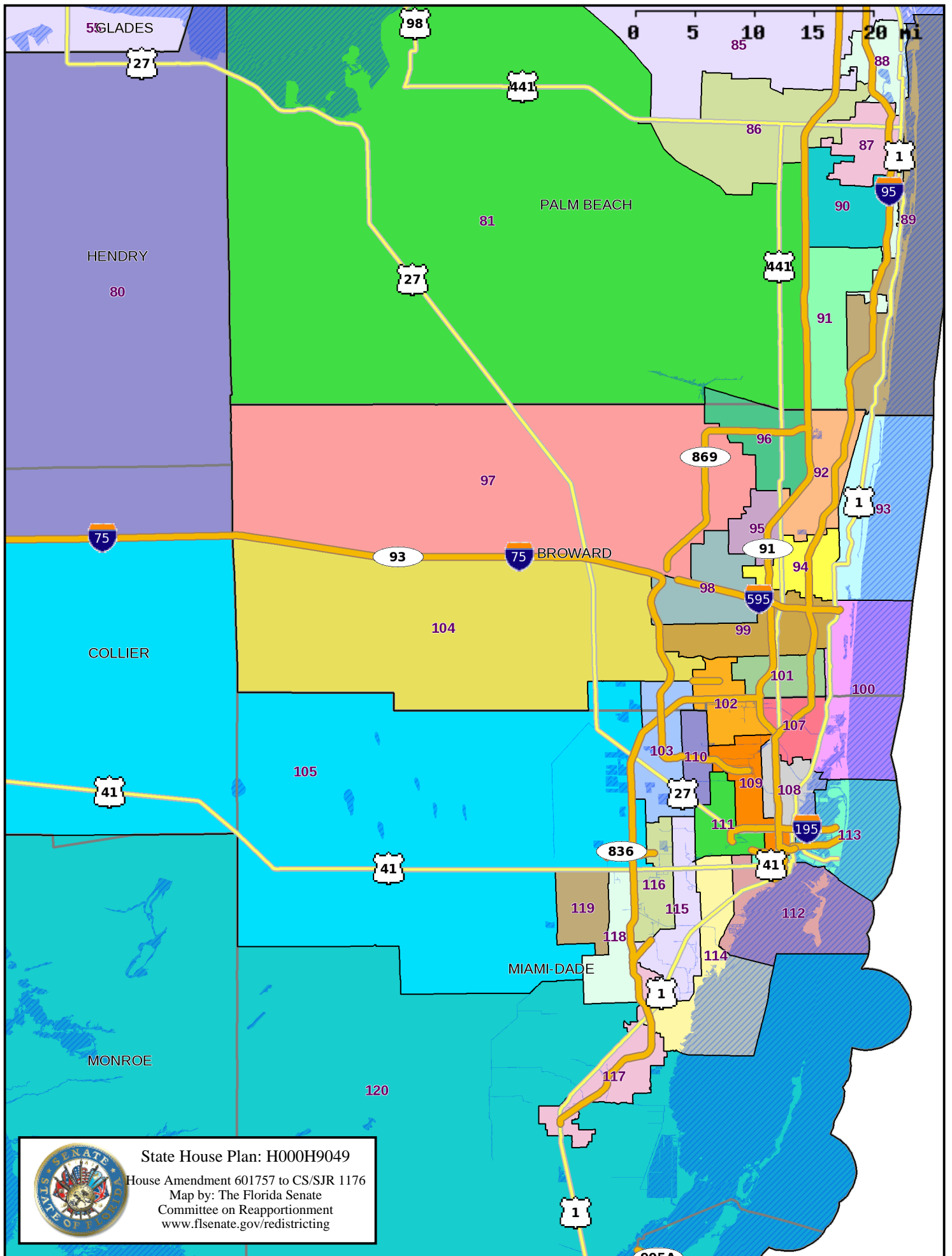
0 8 16 24 32 mi




State House Plan: H000H9049
House Amendment 601757 to CS/SJR 1176
Map by: The Florida Senate
Committee on Reapportionment
www.flsenate.gov/redistricting








State House Plan: H000H9049
 House Amendment 601757 to CS/SJR 1176
 Map by: The Florida Senate
 Committee on Reapportionment
www.flsenate.gov/redistricting